



Branch Break

Division Break

Drop Point

Staging Area

Water Source

Known Mine Hazards

Aviation Check Point

Uncontrolled Fire Edge

Completed Dozer Line

Completed Line

Management Action Point

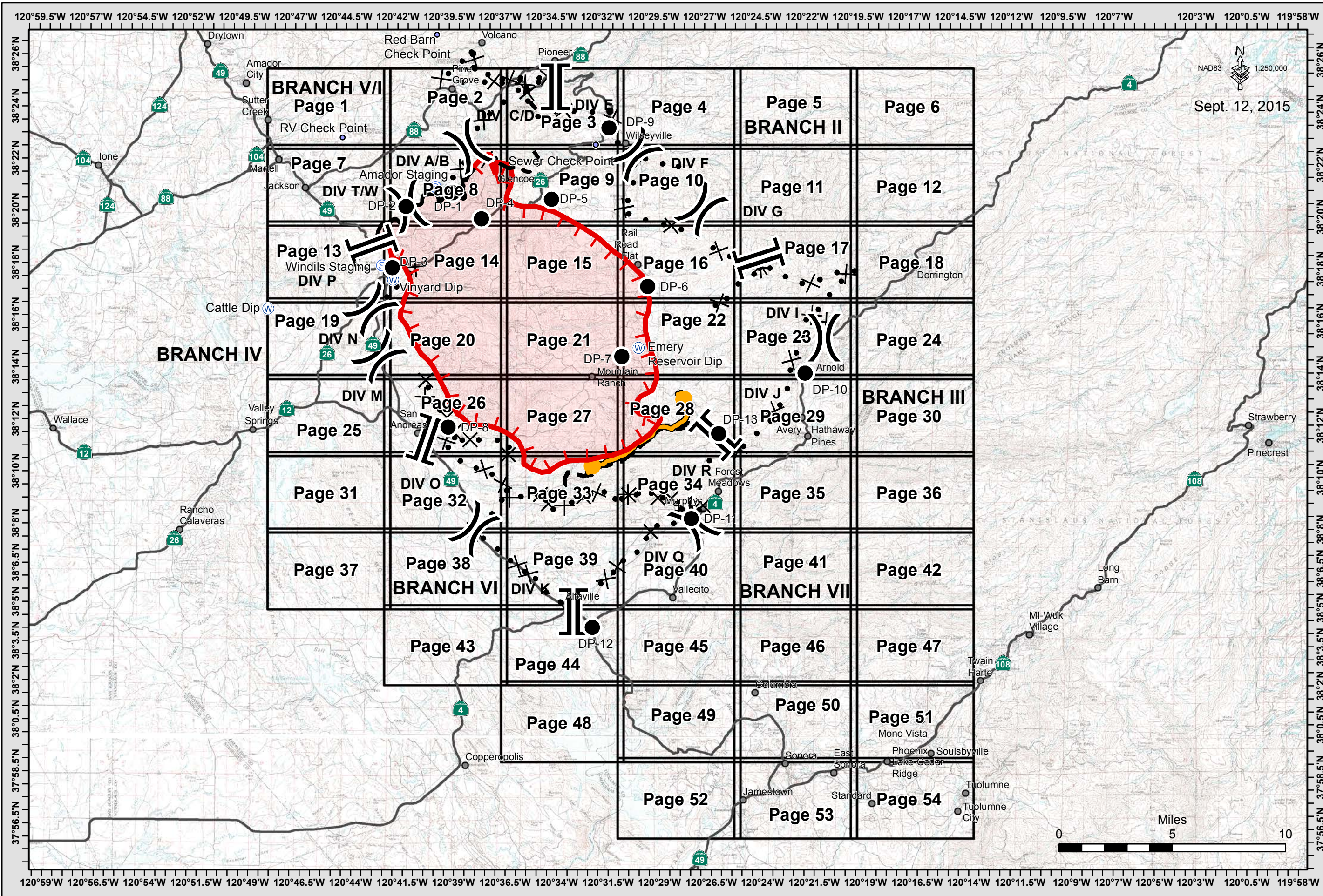
Planned Fire Line

Proposed Dozer Line

# IAP Map

## Butte Incident

### CA-AEU-024918



Sept. 12, 2015





Branch Break

Division Break

Drop Point

Staging Area

Water Source

Known Mine Hazards

Aviation Check Point

Uncontrolled Fire Edge

Completed Dozer Line

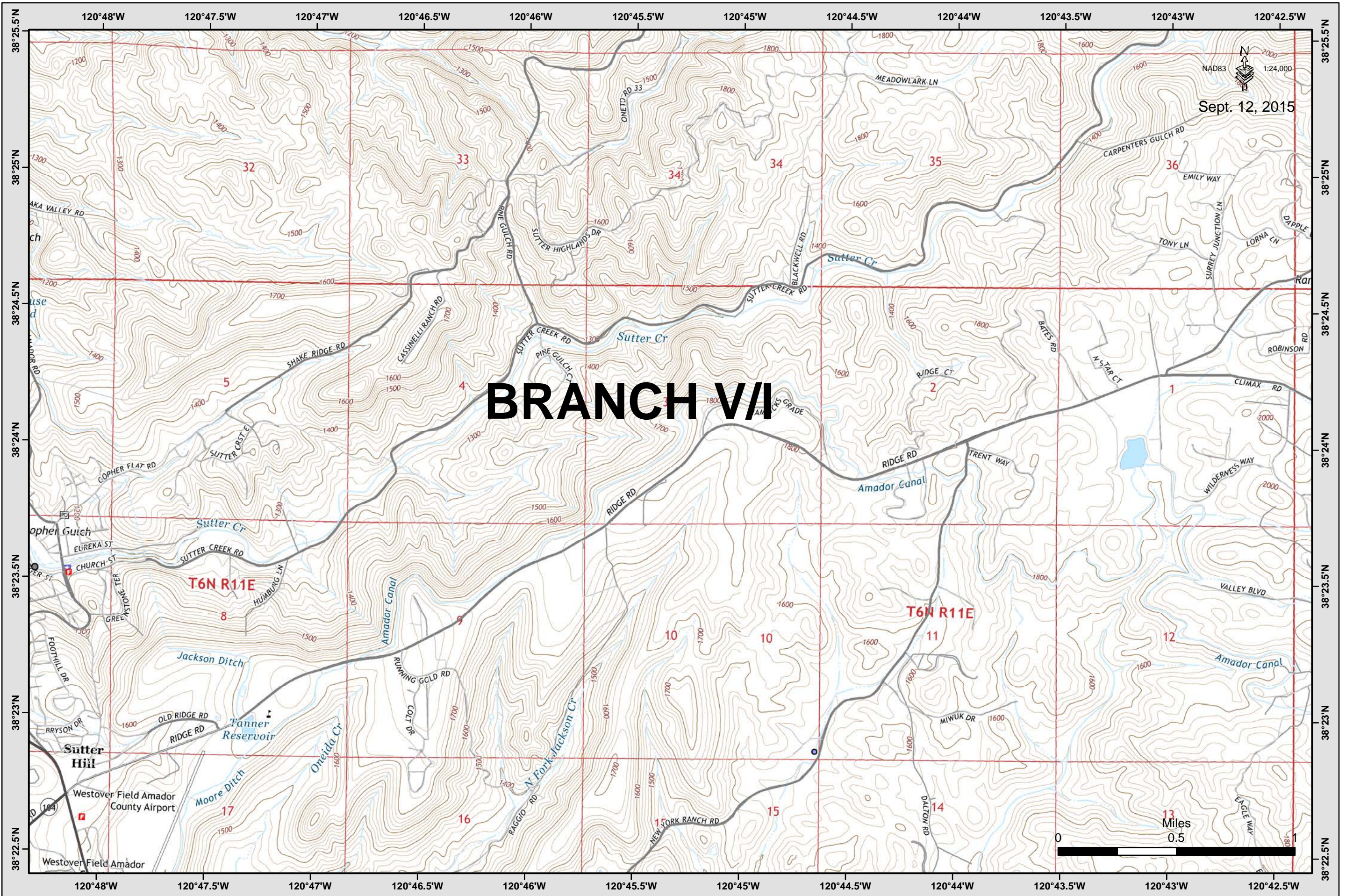
Completed Line

Management Action Point

Planned Fire Line

Proposed Dozer Line

# IAP Map Butte Incident CA-AEU-024918



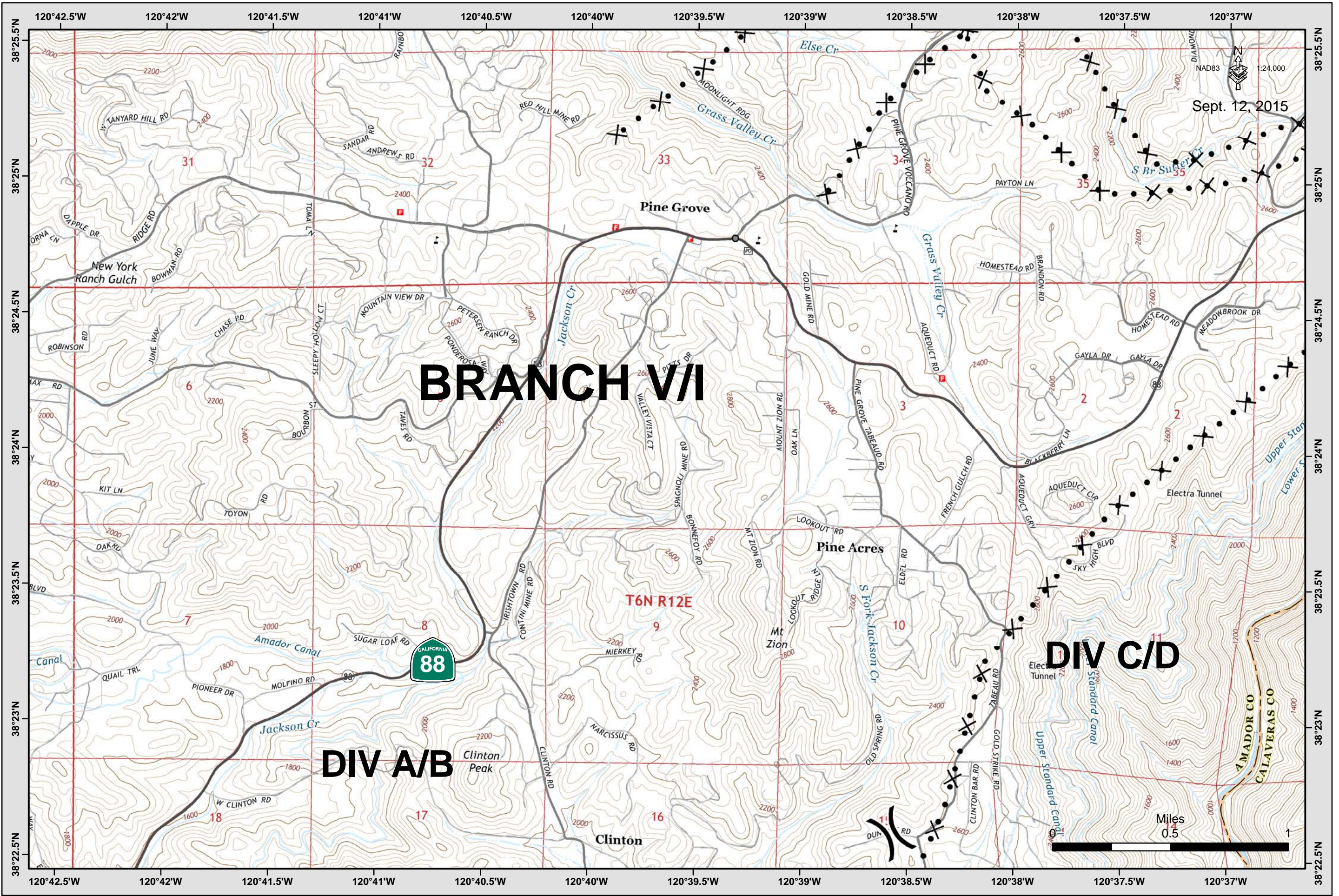
Sept. 12, 2015





- Branch Break
- Division Break
- Drop Point
- Staging Area
- Water Source
- Known Mine Hazards
- Aviation Check Point
- Uncontrolled Fire Edge
- Completed Dozer Line
- Completed Line
- Management Action Point
- Planned Fire Line
- Proposed Dozer Line

**IAP Map**  
**Butte Incident**  
**CA-AEU-024918**

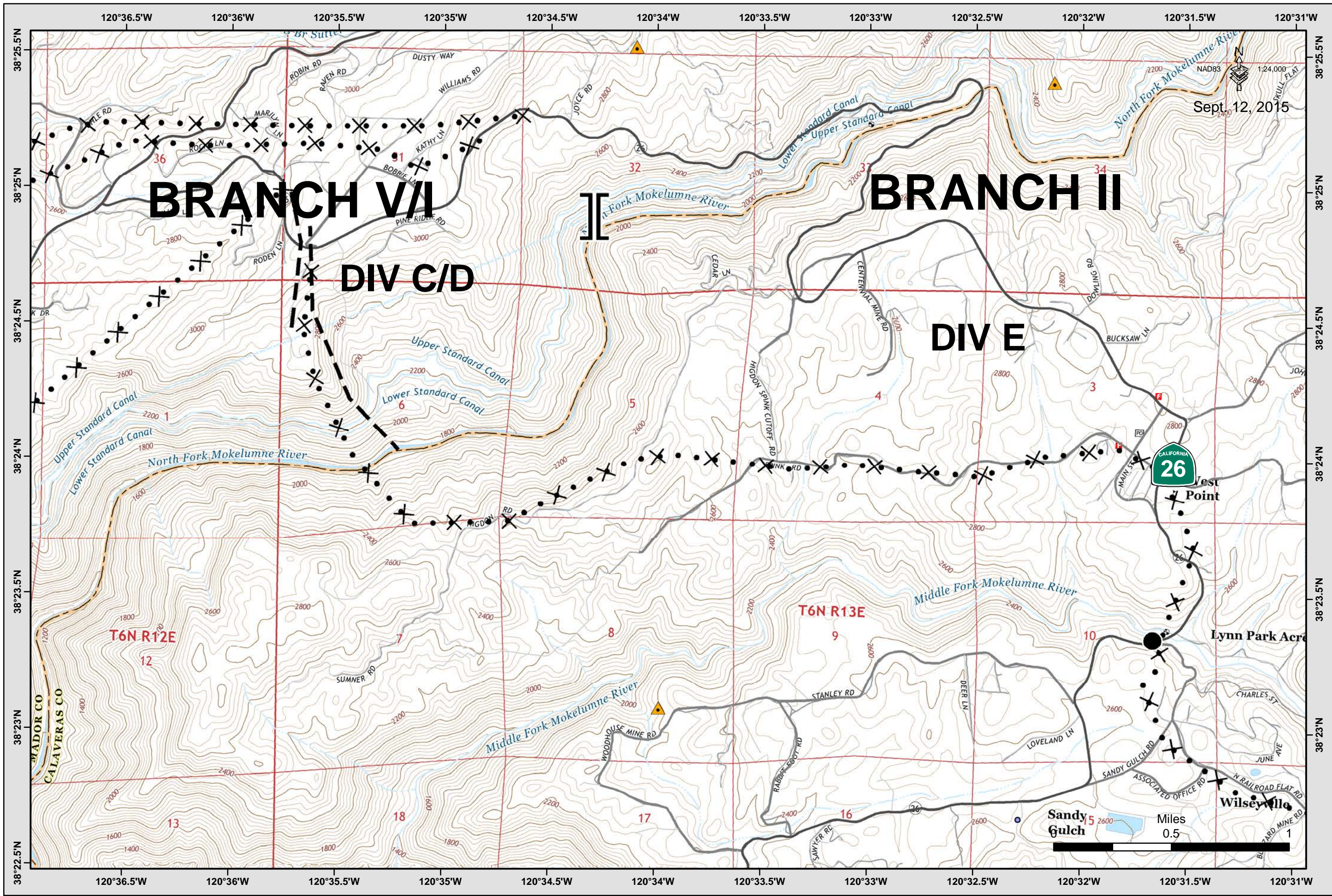






- Branch Break
- Division Break
- Drop Point
- Staging Area
- Water Source
- Known Mine Hazards
- Aviation Check Point
- Uncontrolled Fire Edge
- Completed Dozer Line
- Completed Line
- Management Action Point
- Planned Fire Line
- Proposed Dozer Line

**IAP Map**  
**Butte Incident**  
**CA-AEU-024918**

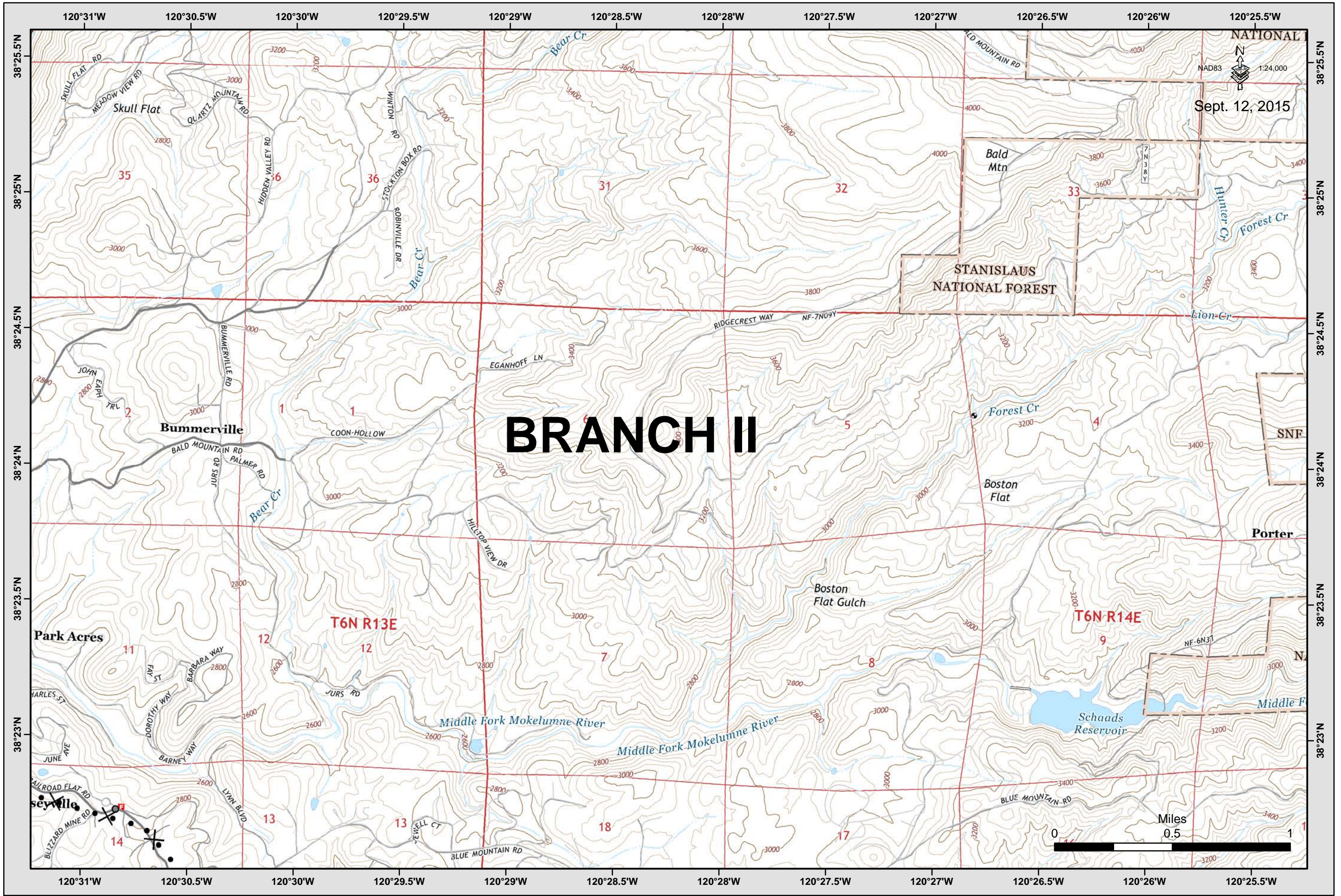






- Branch Break
- Division Break
- Drop Point
- Staging Area
- Water Source
- Known Mine Hazards
- Aviation Check Point
- Uncontrolled Fire Edge
- Completed Dozer Line
- Completed Line
- Management Action Point
- Planned Fire Line
- Proposed Dozer Line

**IAP Map**  
**Butte Incident**  
**CA-AEU-024918**







Branch Break

Division Break

Drop Point

Staging Area

Water Source

Known Mine Hazards

Aviation Check Point

Uncontrolled Fire Edge

Completed Dozer Line

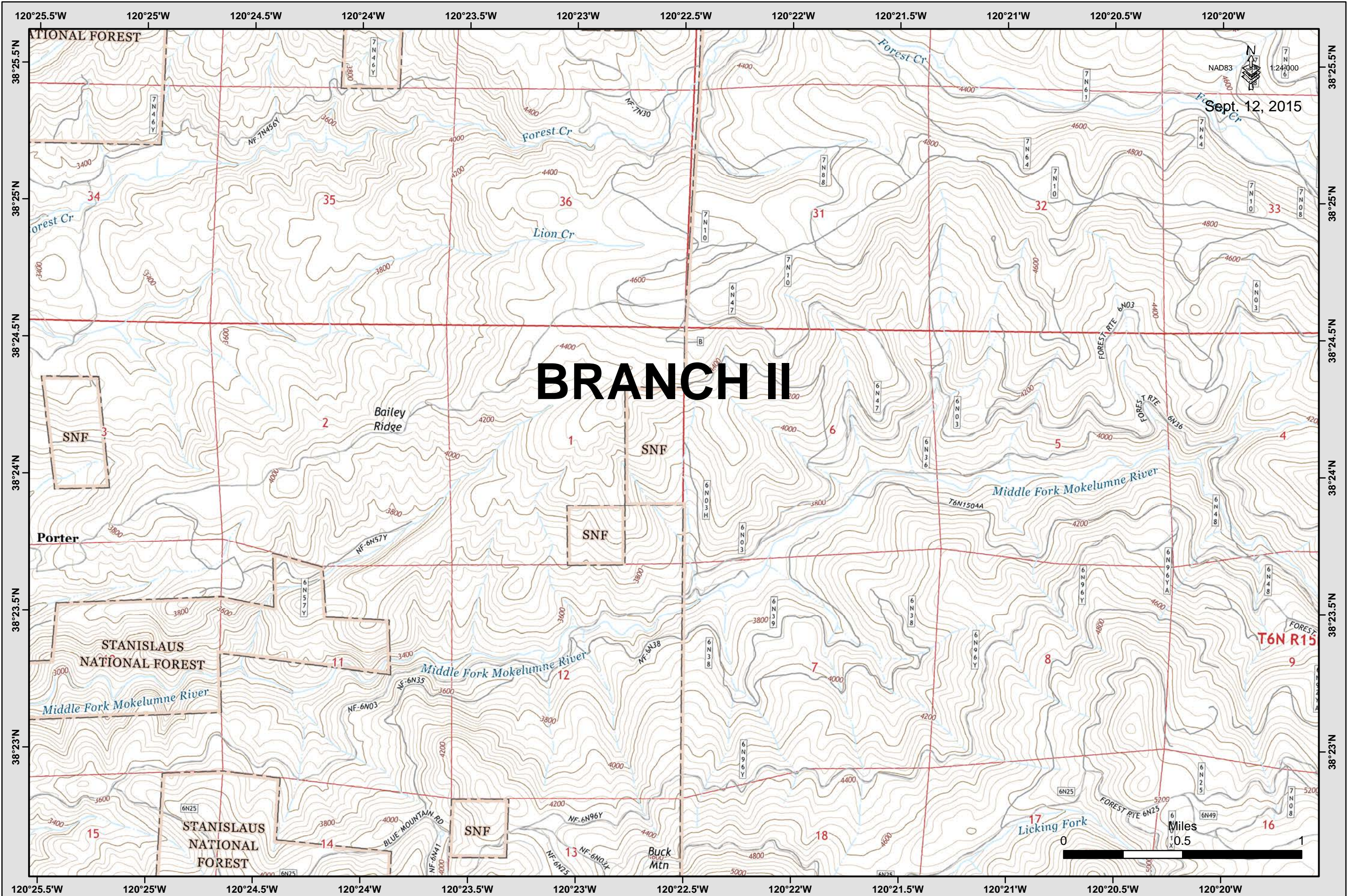
Completed Line

Management Action Point

Planned Fire Line

Proposed Dozer Line

# IAP Map Butte Incident CA-AEU-024918







Branch Break

Division Break

Drop Point

Staging Area

Water Source

Known Mine Hazards

Aviation Check Point

Uncontrolled Fire Edge

Completed Dozer Line

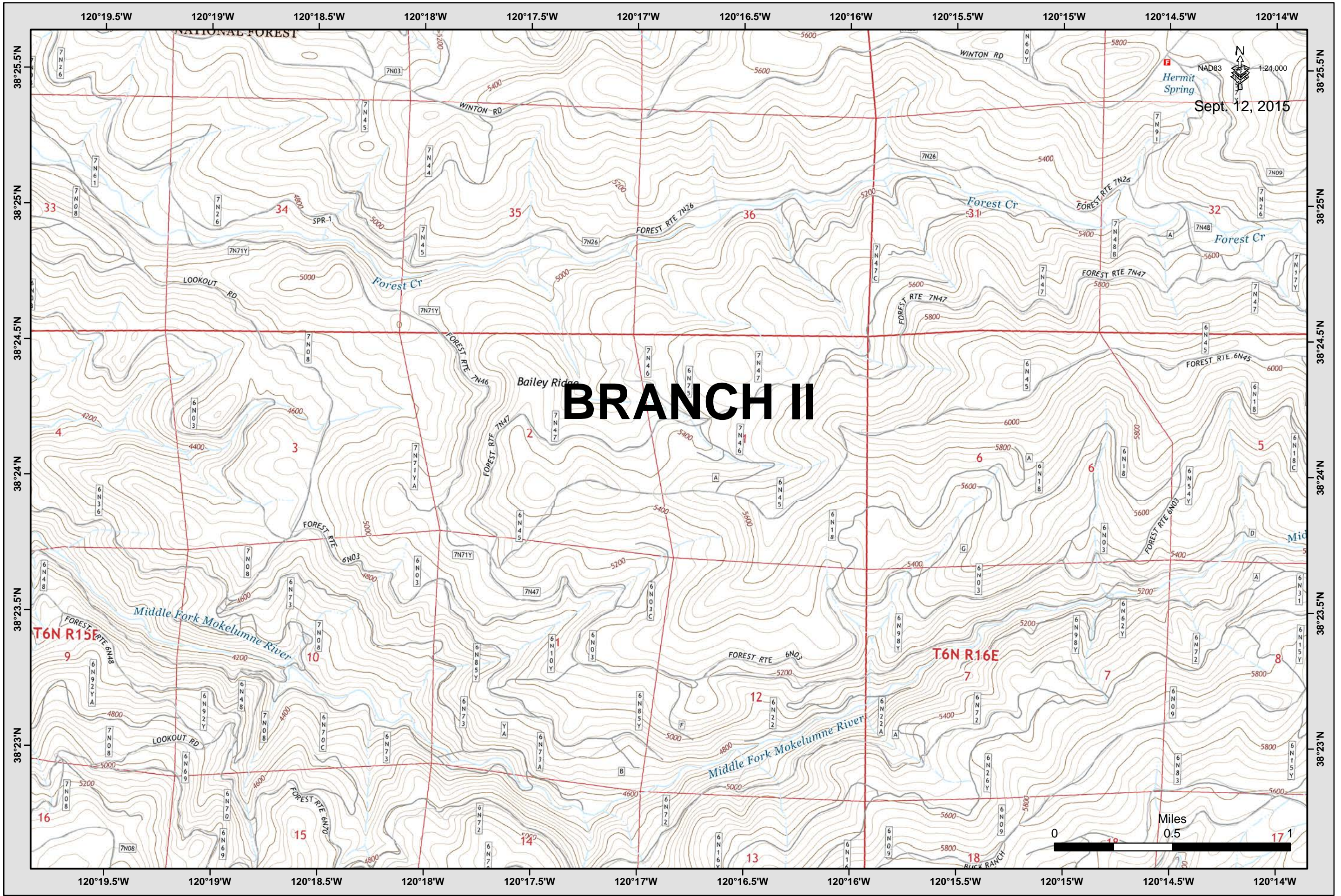
Completed Line

Management Action Point

Planned Fire Line

Proposed Dozer Line

# IAP Map Butte Incident CA-AEU-024918







Branch Break

Division Break

Drop Point

Staging Area

Water Source

Known Mine Hazards

Aviation Check Point

Uncontrolled Fire Edge

Completed Dozer Line

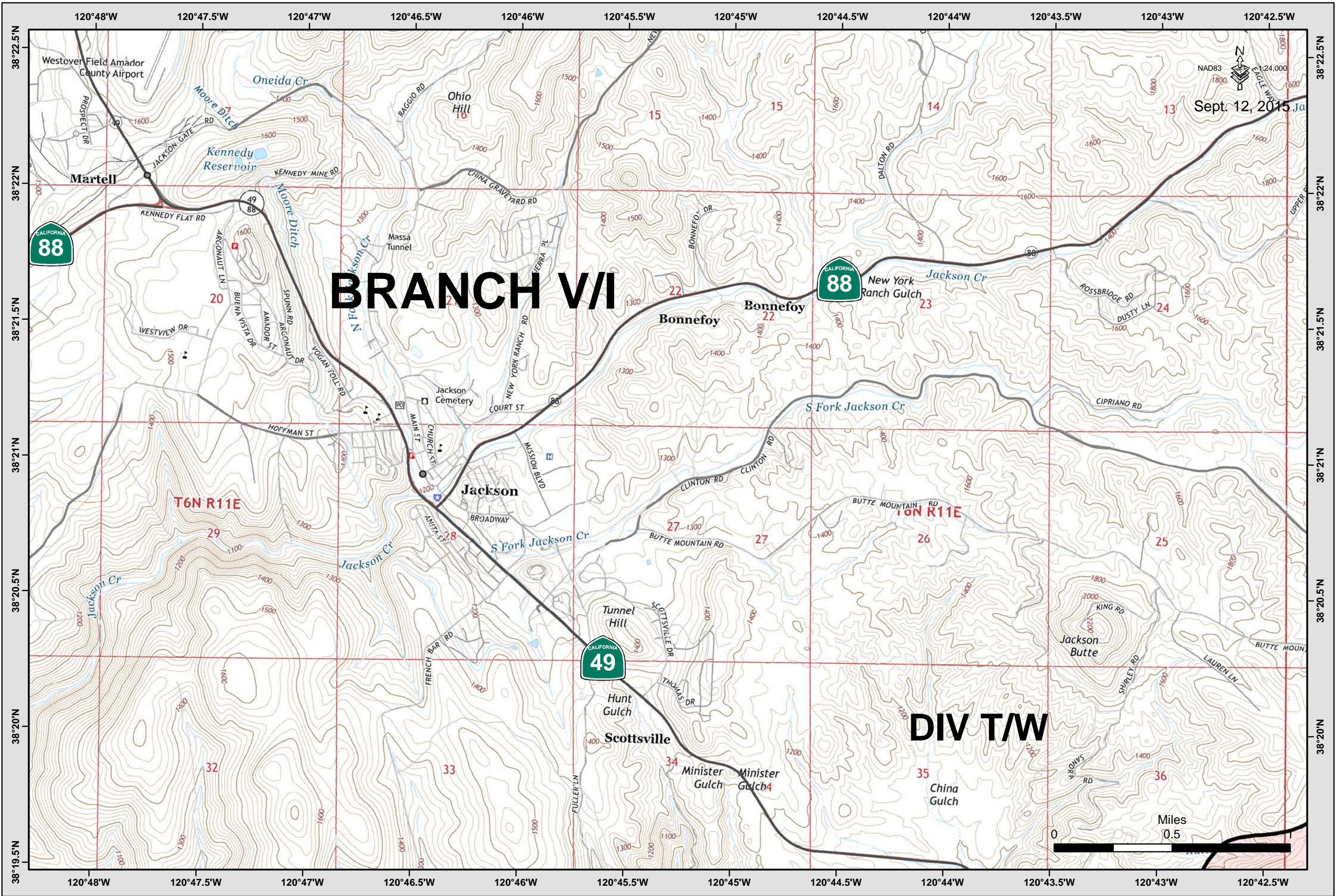
Completed Line

Management Action Point

Planned Fire Line

Proposed Dozer Line

# IAP Map Butte Incident CA-AEU-024918

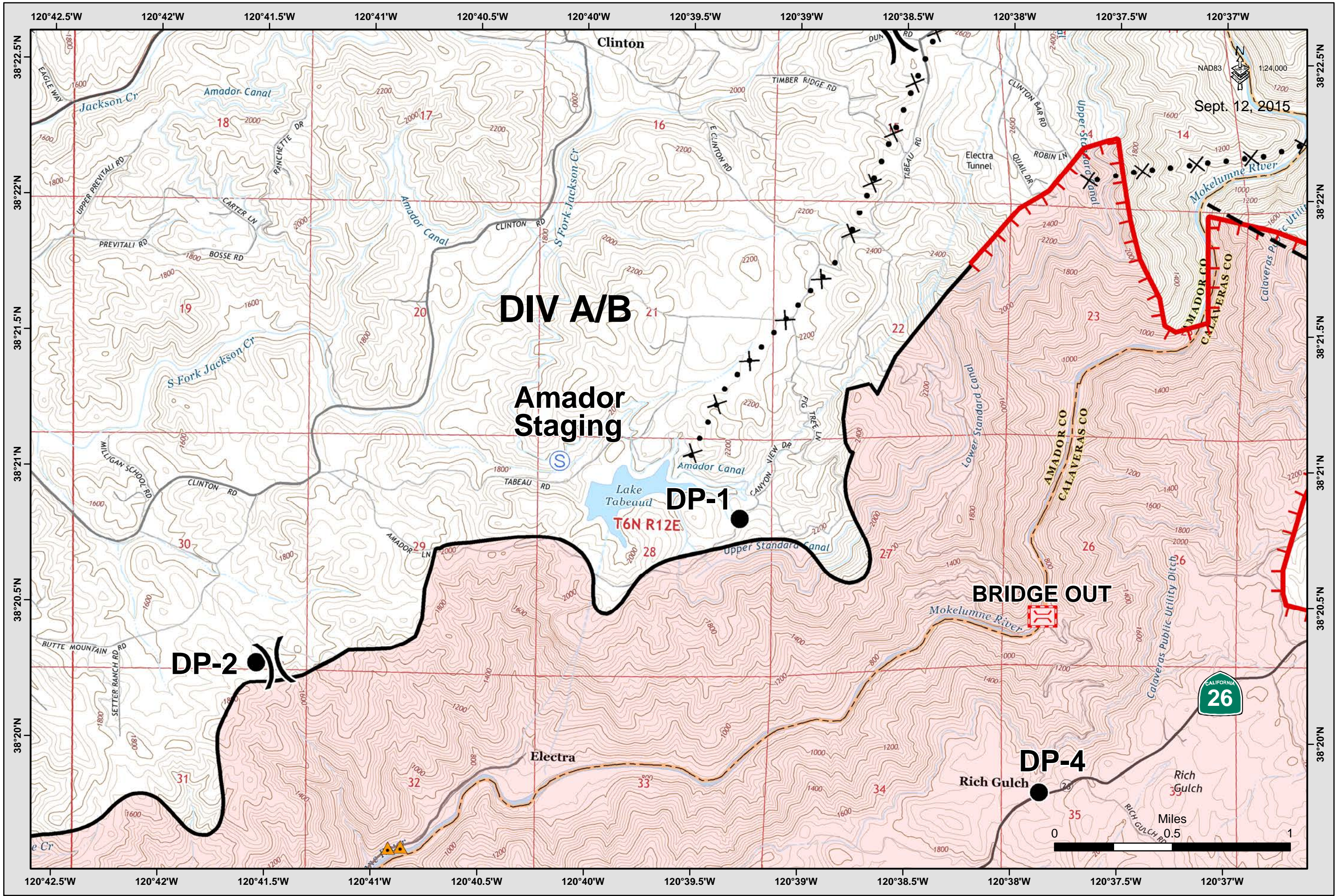






- Branch Break
- Division Break
- Drop Point
- Staging Area
- Water Source
- Known Mine Hazards
- Aviation Check Point
- Uncontrolled Fire Edge
- Completed Dozer Line
- Completed Line
- Management Action Point
- Planned Fire Line
- Proposed Dozer Line

**IAP Map**  
**Butte Incident**  
**CA-AEU-024918**





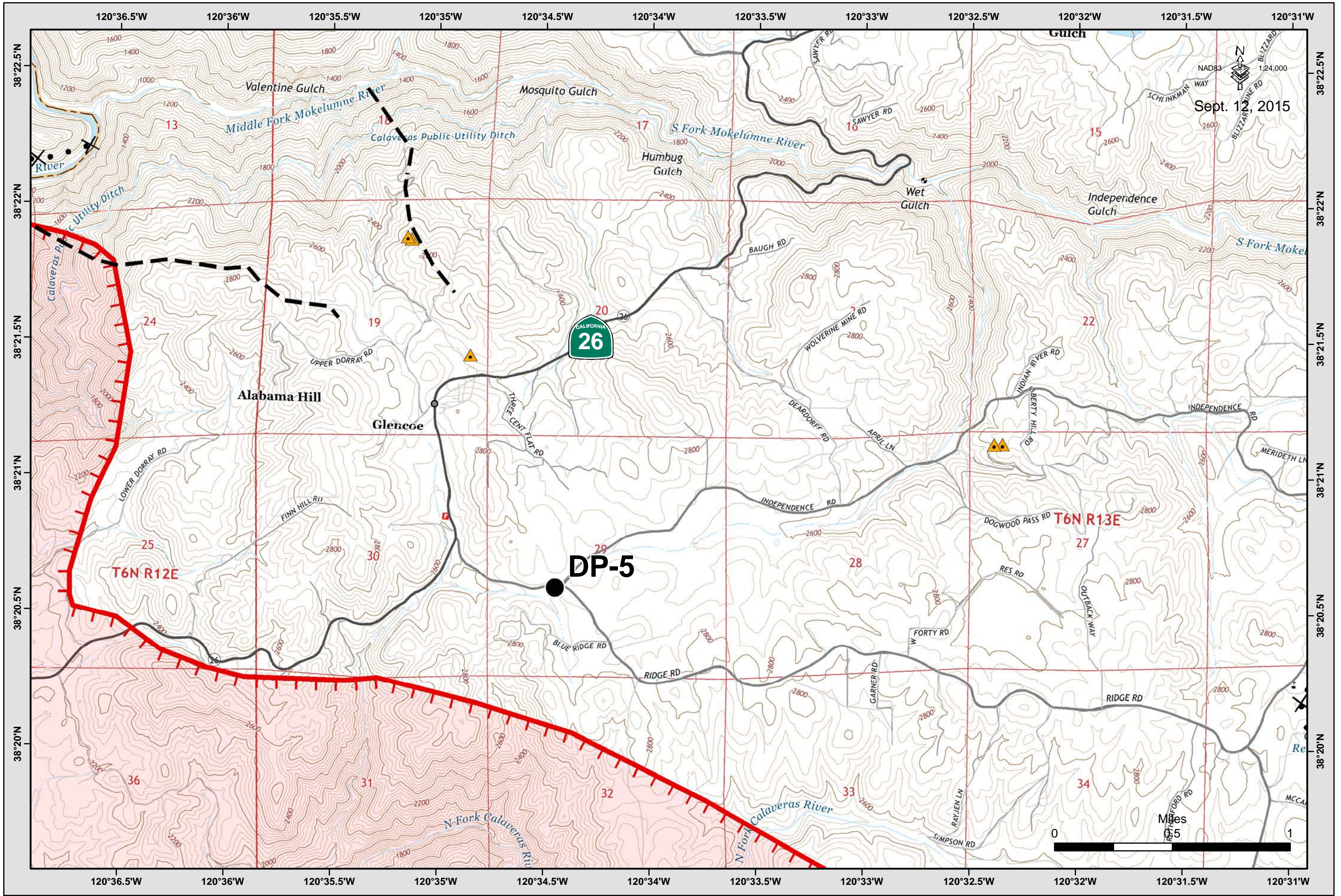


- Branch Break
- Division Break
- Drop Point
- Staging Area
- Water Source
- Known Mine Hazards
- Aviation Check Point
- Uncontrolled Fire Edge
- Completed Dozer Line
- Completed Line
- Management Action Point
- Planned Fire Line
- Proposed Dozer Line

# IAP Map

## Butte Incident

### CA-AEU-024918



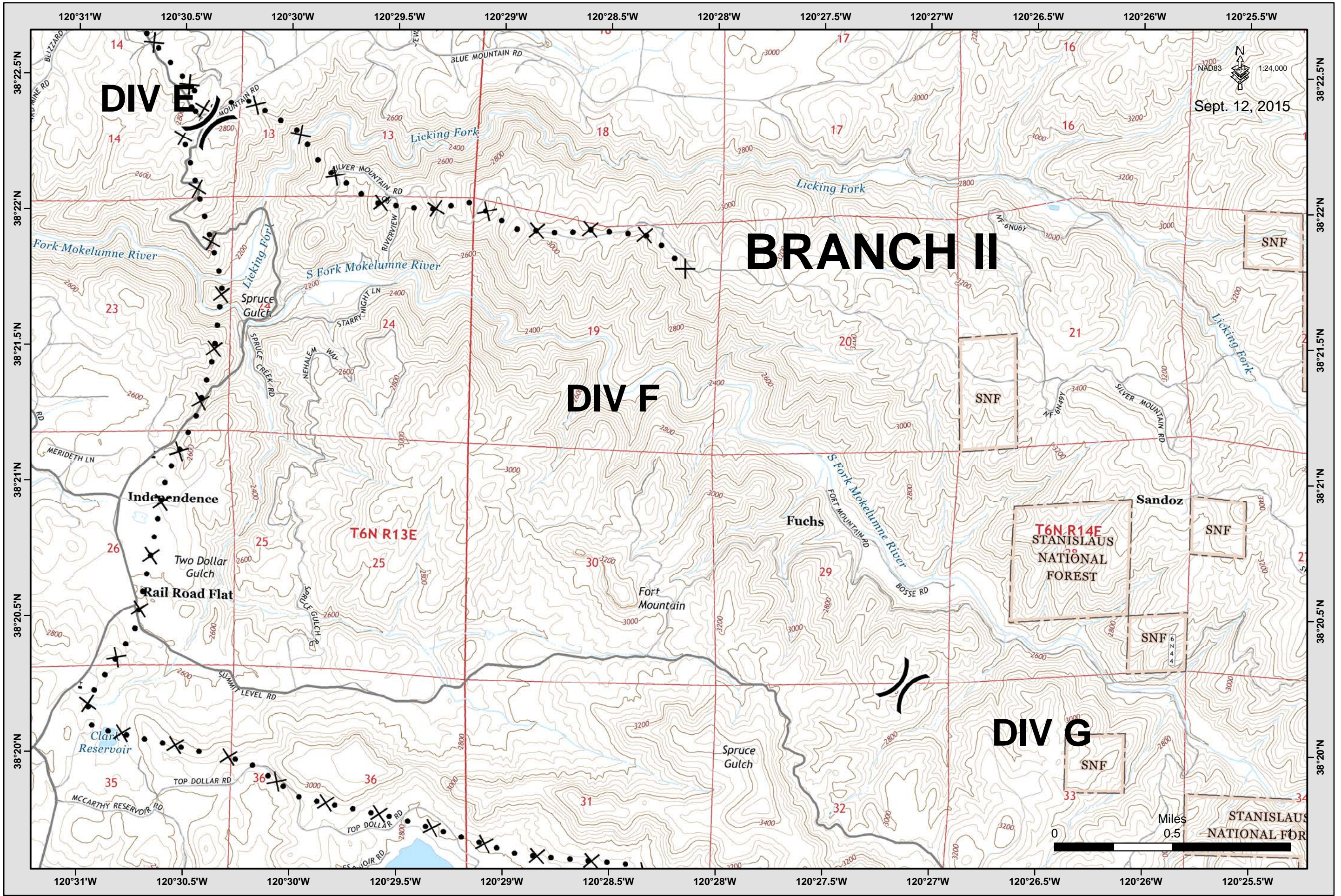
Sept. 13, 2015





- Branch Break
- Division Break
- Drop Point
- Staging Area
- Water Source
- Known Mine Hazards
- Aviation Check Point
- Uncontrolled Fire Edge
- Completed Dozer Line
- Completed Line
- Management Action Point
- Planned Fire Line
- Proposed Dozer Line

**IAP Map**  
**Butte Incident**  
**CA-AEU-024918**







Branch Break

Division Break

Drop Point

Staging Area

Water Source

Known Mine Hazards

Aviation Check Point

Uncontrolled Fire Edge

Completed Dozer Line

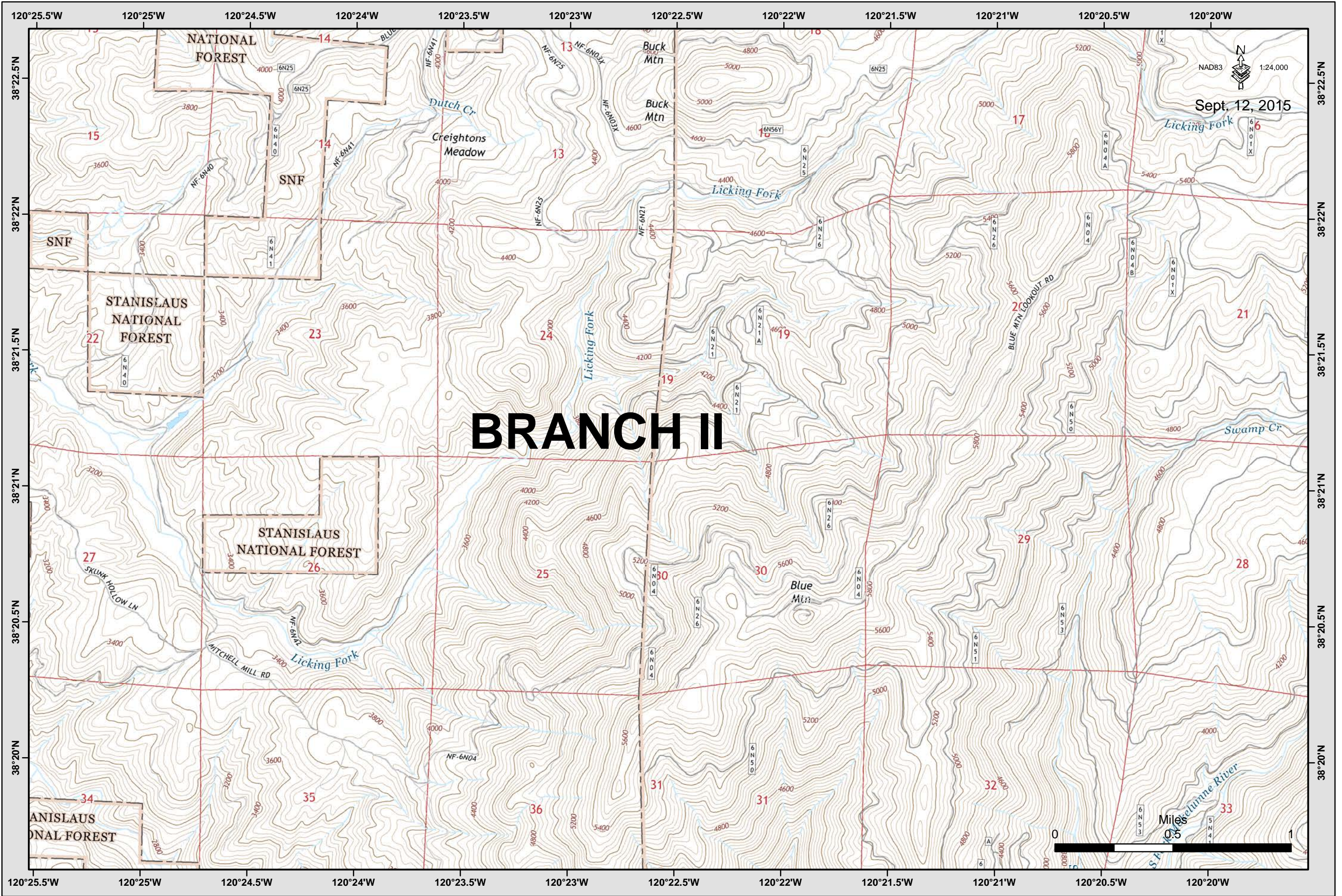
Completed Line

Management Action Point

Planned Fire Line

Proposed Dozer Line

# IAP Map Butte Incident CA-AEU-024918











Branch Break

Division Break

Drop Point

Staging Area

Water Source

Known Mine Hazards

Aviation Check Point

Uncontrolled Fire Edge

Completed Dozer Line

Completed Line

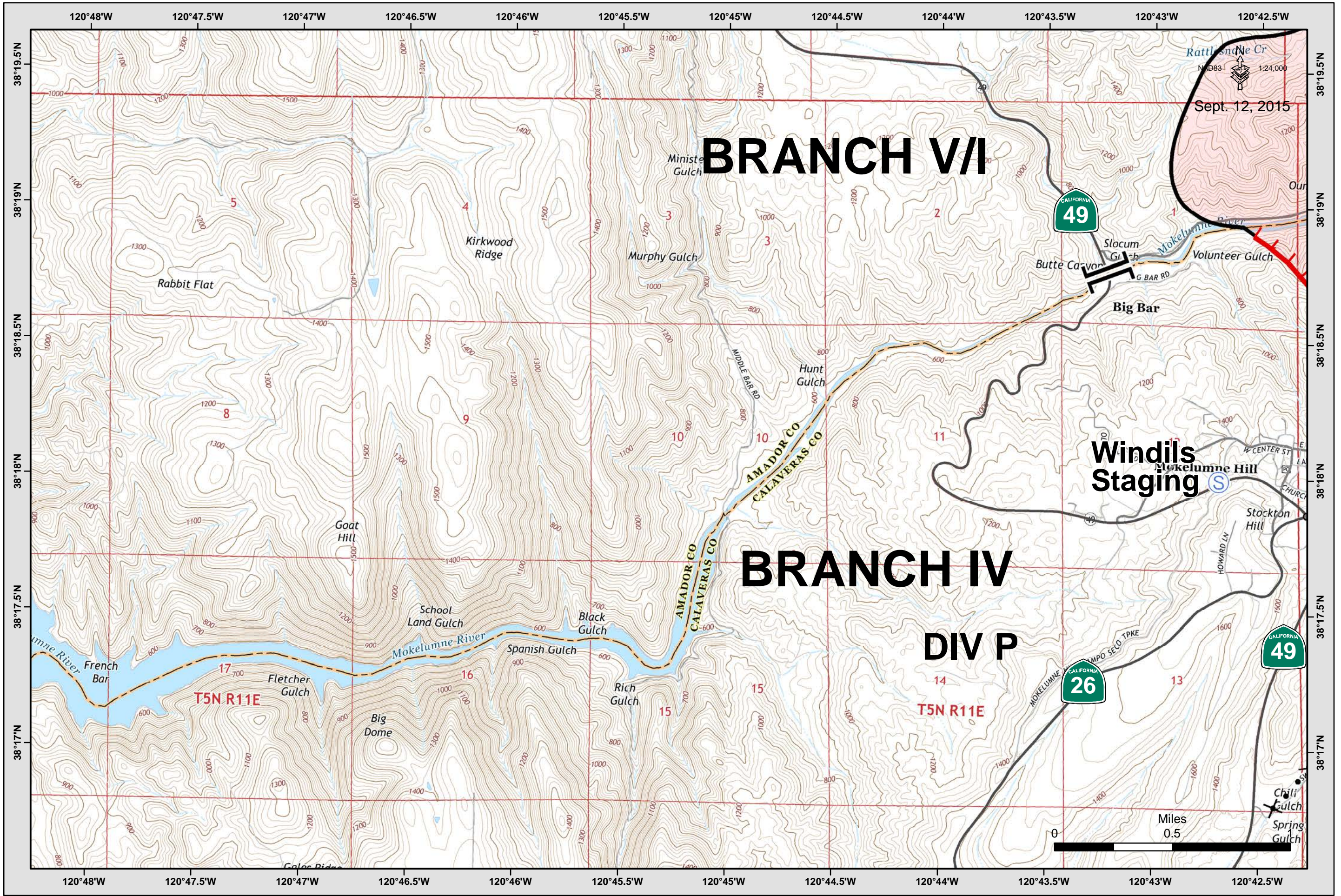
Management Action Point

Planned Fire Line

Proposed Dozer Line

Proposed Dozer Line

# IAP Map Butte Incident CA-AEU-024918

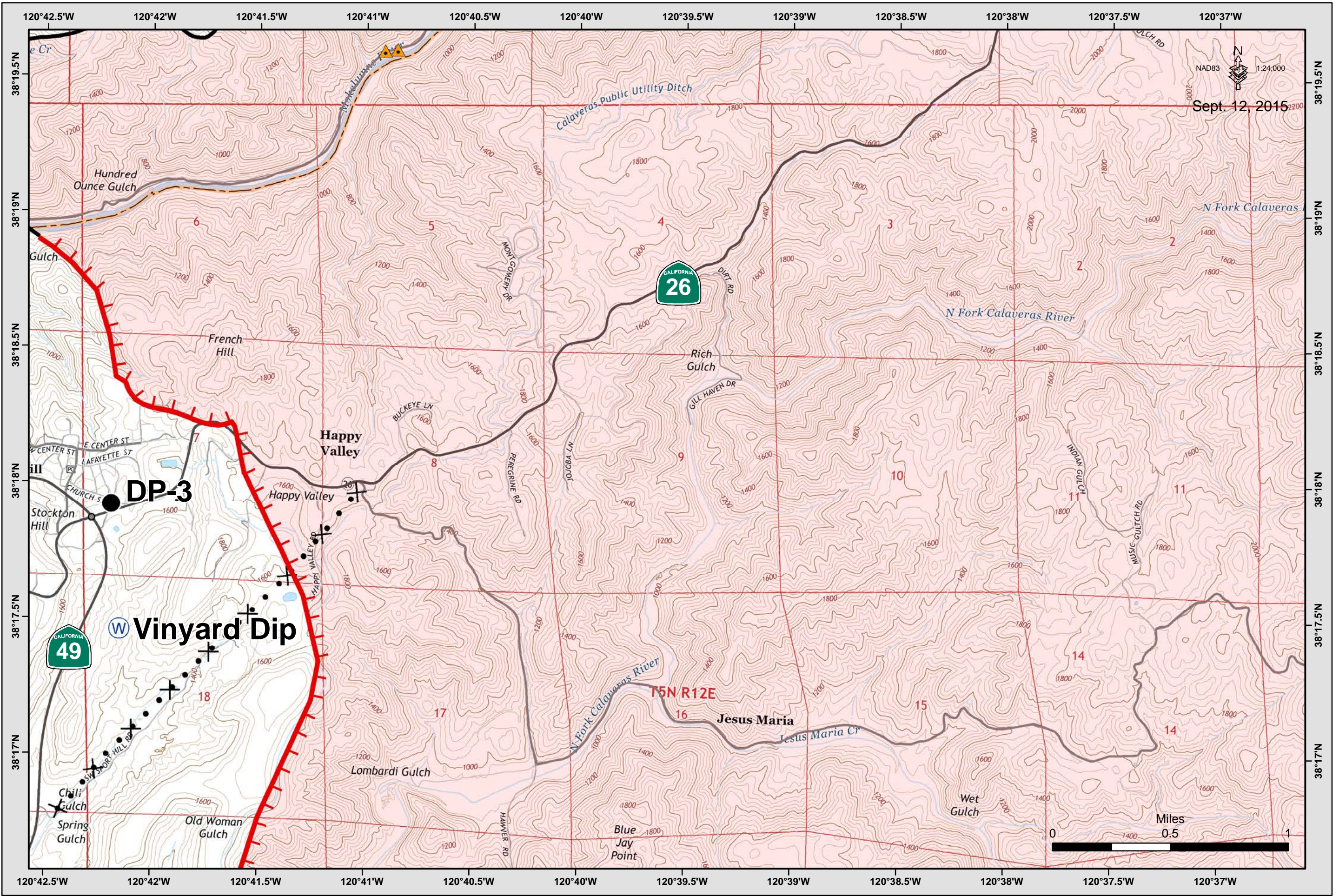






- Branch Break
- Division Break
- Drop Point
- Staging Area
- Water Source
- Known Mine Hazards
- Aviation Check Point
- Uncontrolled Fire Edge
- Completed Dozer Line
- Completed Line
- Management Action Point
- Planned Fire Line
- Proposed Dozer Line

**IAP Map**  
**Butte Incident**  
**CA-AEU-024918**







Branch Break

Division Break

Drop Point

Staging Area

Water Source

Known Mine Hazards

Aviation Check Point

Uncontrolled Fire Edge

Completed Dozer Line

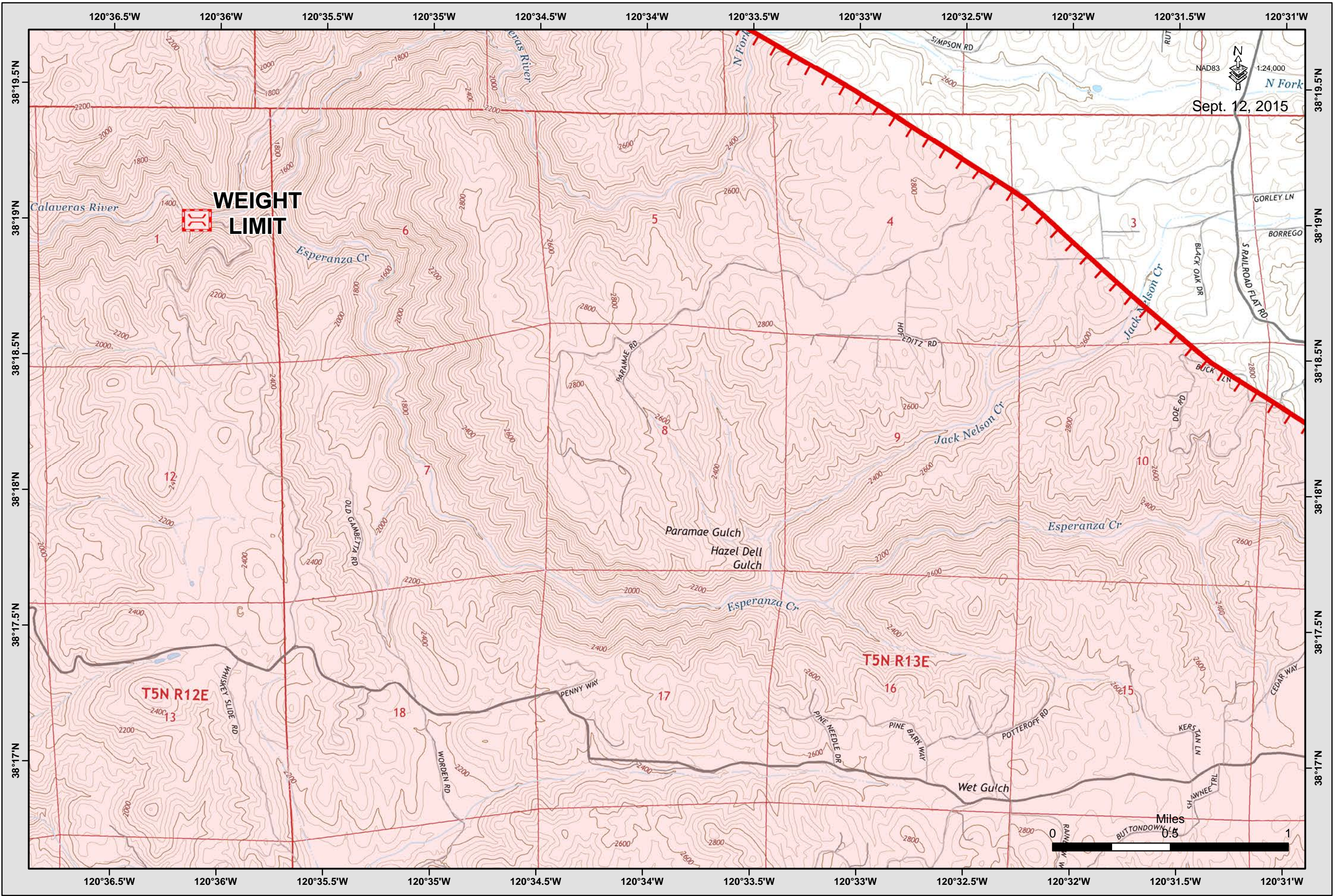
Completed Line

Management Action Point

Planned Fire Line

Proposed Dozer Line

# IAP Map Butte Incident CA-AEU-024918







Branch Break

Division Break

Drop Point

Staging Area

Water Source

Known Mine Hazards

Aviation Check Point

Uncontrolled Fire Edge

Completed Dozer Line

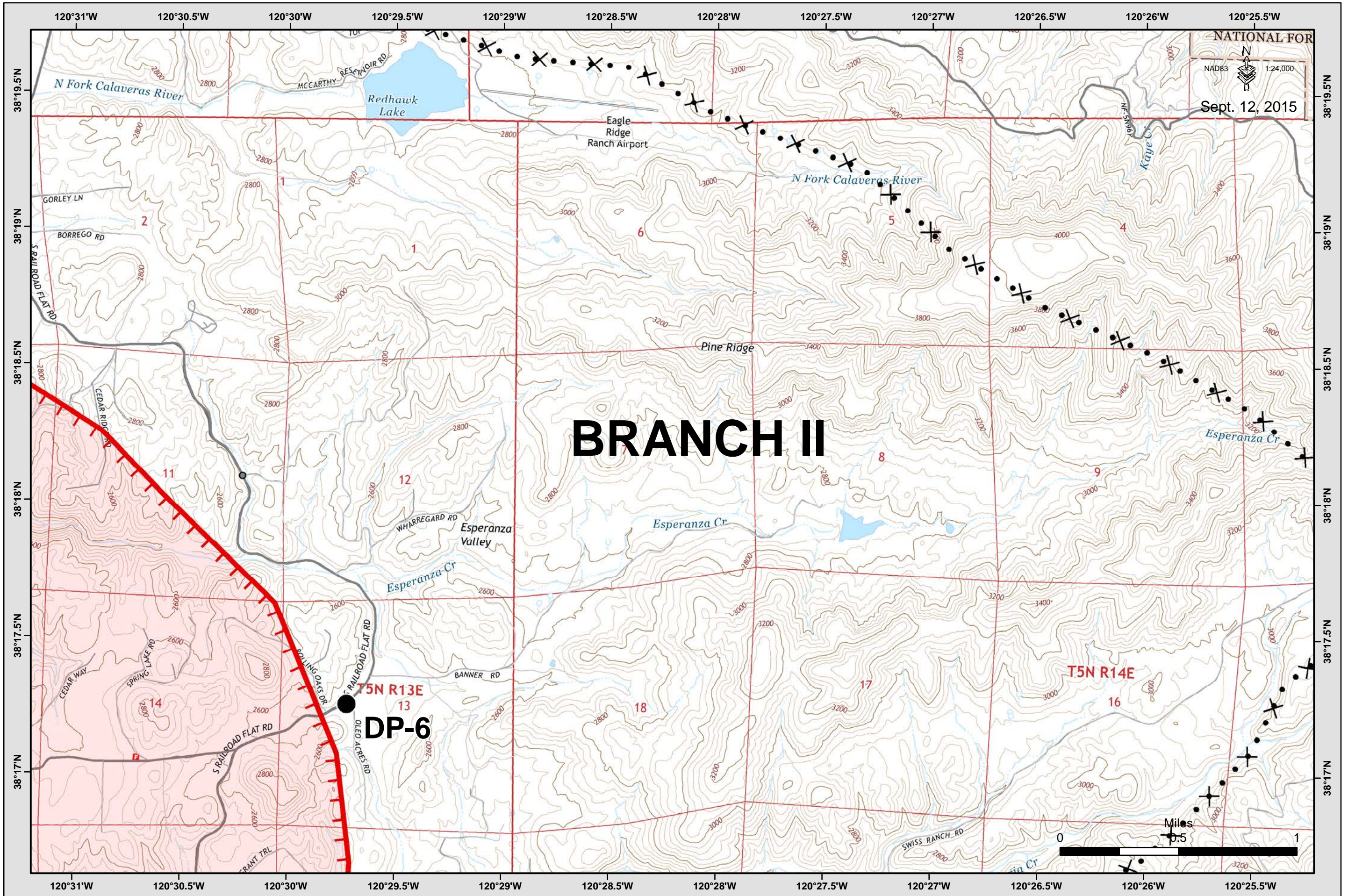
Completed Line

Management Action Point

Planned Fire Line

Proposed Dozer Line

# IAP Map Butte Incident CA-AEU-024918







Branch Break

Division Break

Drop Point

Staging Area

Water Source

Known Mine Hazards

Aviation Check Point

Uncontrolled Fire Edge

Completed Dozer Line

Completed Line

Management Action Point

Planned Fire Line

Proposed Dozer Line

Proposed Dozer Line

Proposed Dozer Line

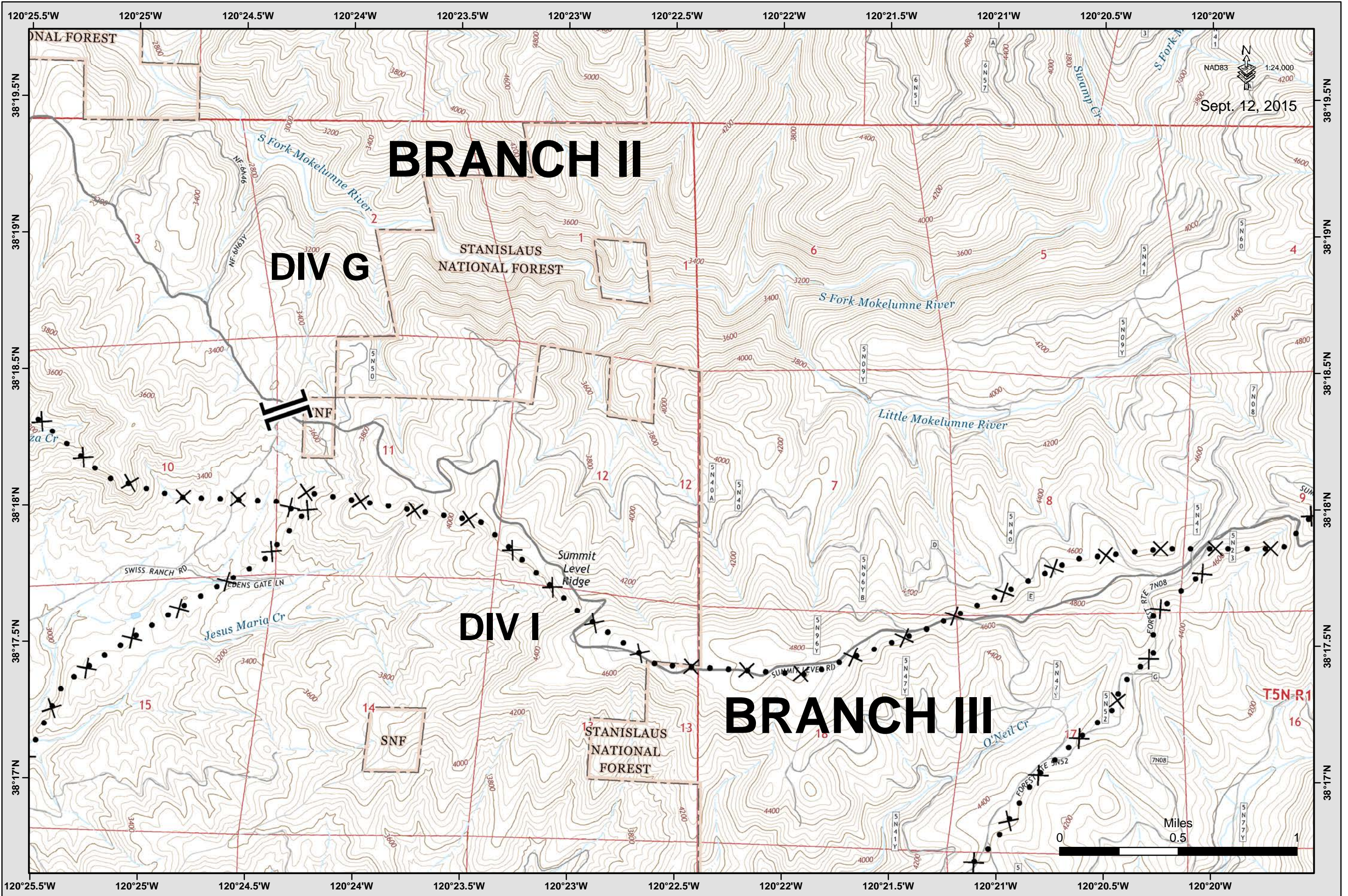
Proposed Dozer Line

Proposed Dozer Line

Proposed Dozer Line

Proposed Dozer Line

# IAP Map Butte Incident CA-AEU-024918



Sept. 12, 2015



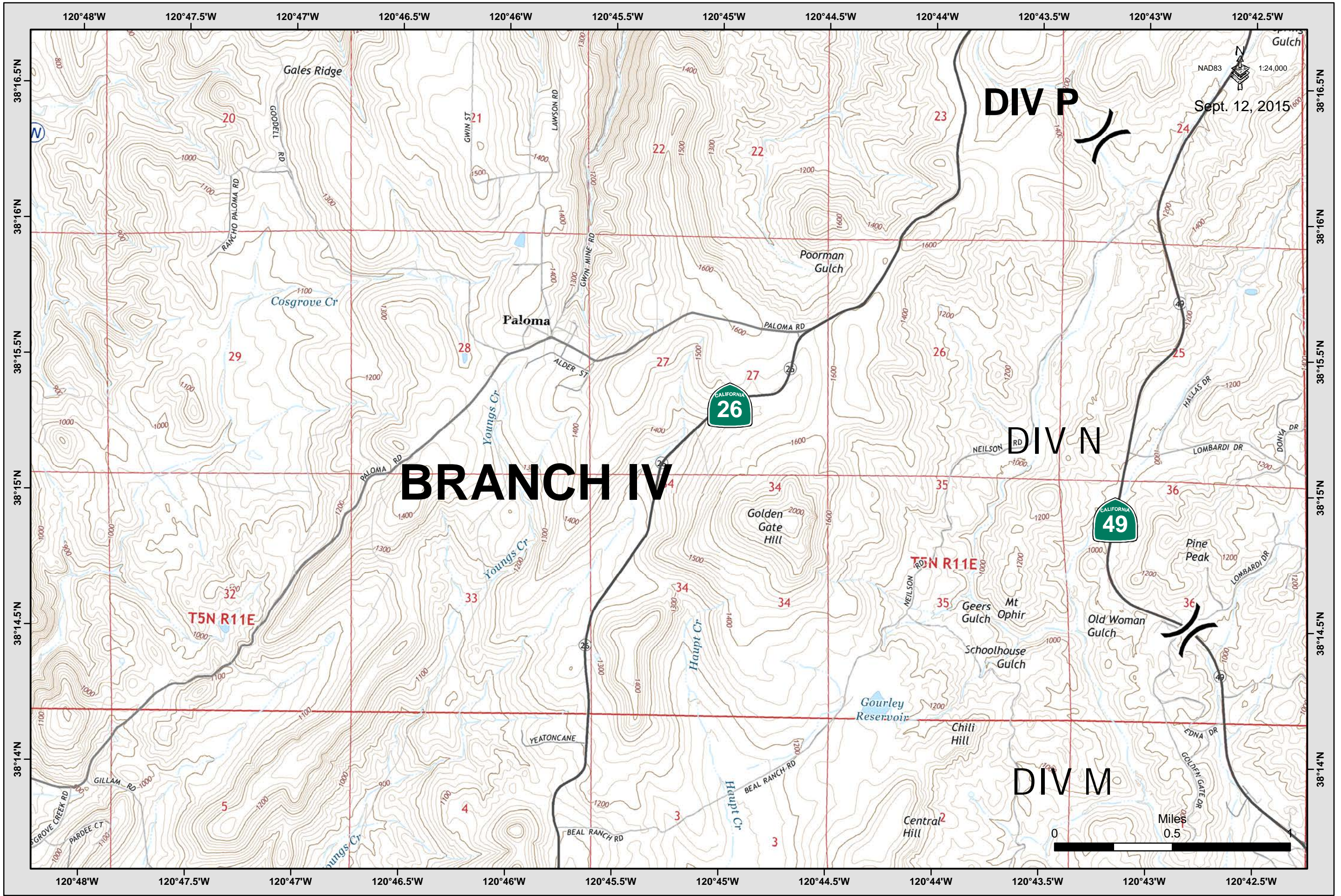






- Branch Break
- Division Break
- Drop Point
- Staging Area
- Water Source
- Known Mine Hazards
- Aviation Check Point
- Uncontrolled Fire Edge
- Completed Dozer Line
- Completed Line
- Management Action Point
- Planned Fire Line
- Proposed Dozer Line

**IAP Map**  
**Butte Incident**  
**CA-AEU-024918**







Branch Break

Division Break

Drop Point

Staging Area

Water Source

Known Mine Hazards

Aviation Check Point

Uncontrolled Fire Edge

Completed Dozer Line

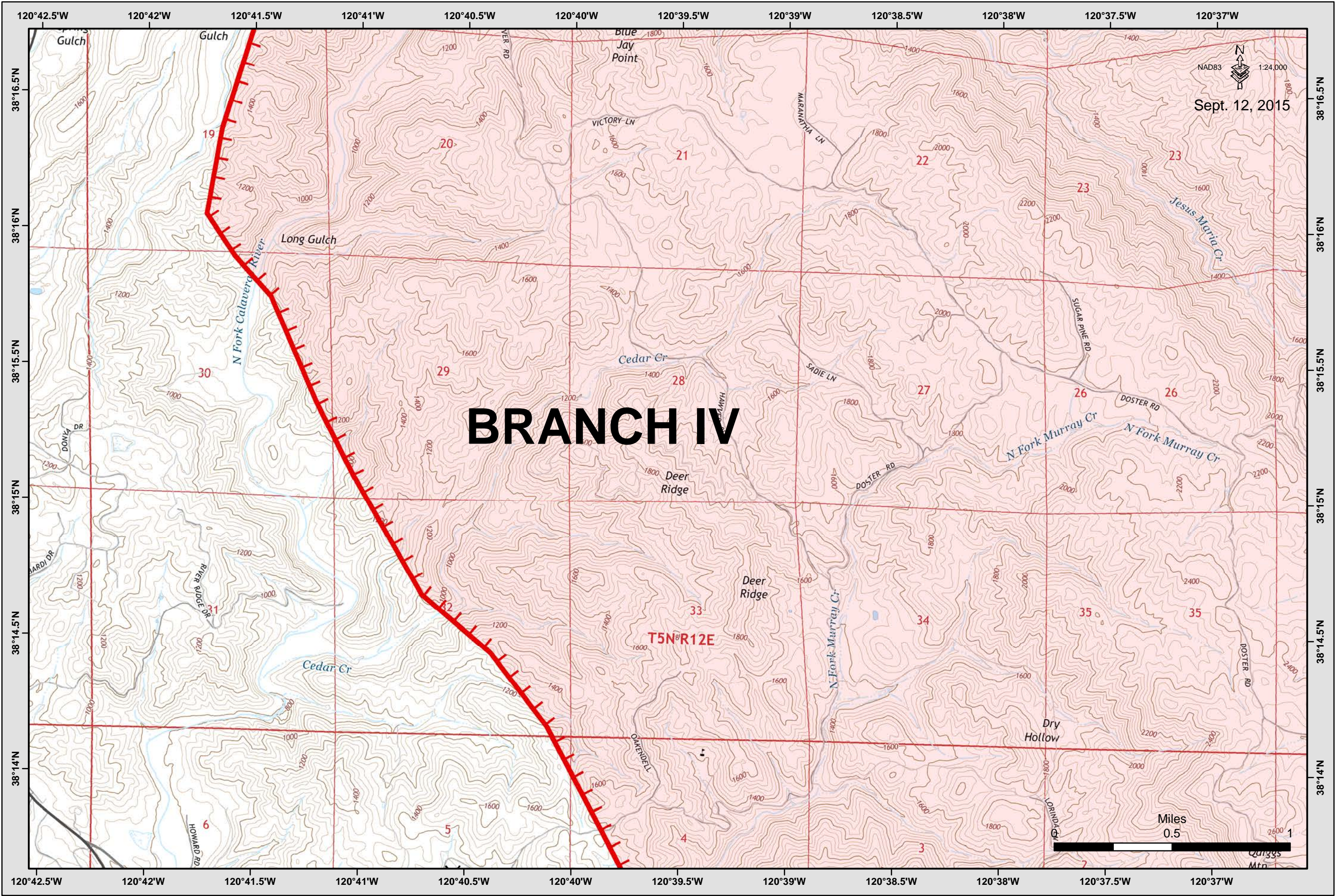
Completed Line

Management Action Point

Planned Fire Line

Proposed Dozer Line

# IAP Map Butte Incident CA-AEU-024918







Branch Break

Division Break

Drop Point

Staging Area

Water Source

Known Mine Hazards

Aviation Check Point

Uncontrolled Fire Edge

Completed Dozer Line

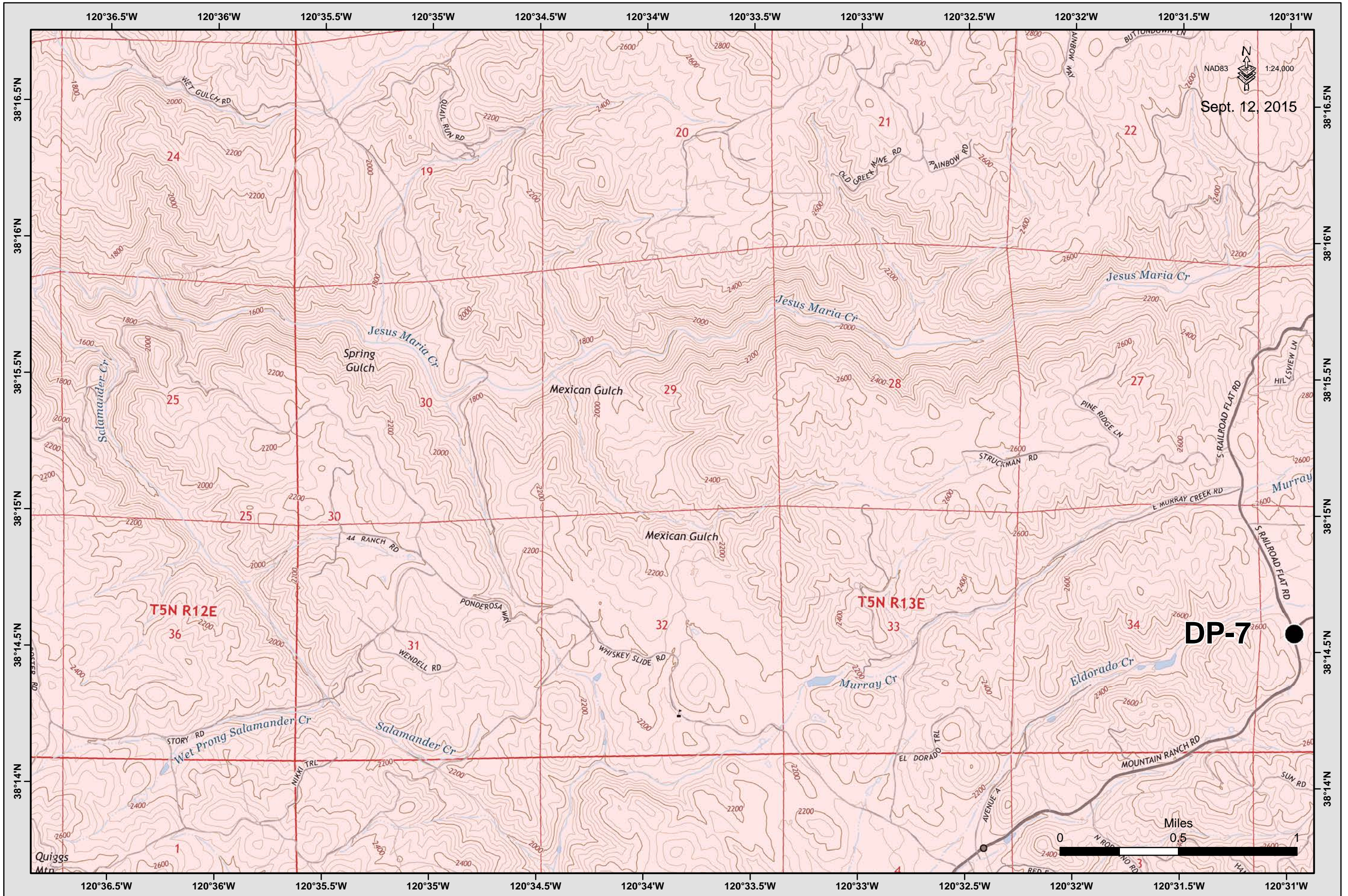
Completed Line

Management Action Point

Planned Fire Line

Proposed Dozer Line

# IAP Map Butte Incident CA-AEU-024918







Branch Break

Division Break

Drop Point

Staging Area

Water Source

Known Mine Hazards

Aviation Check Point

Uncontrolled Fire Edge

Completed Dozer Line

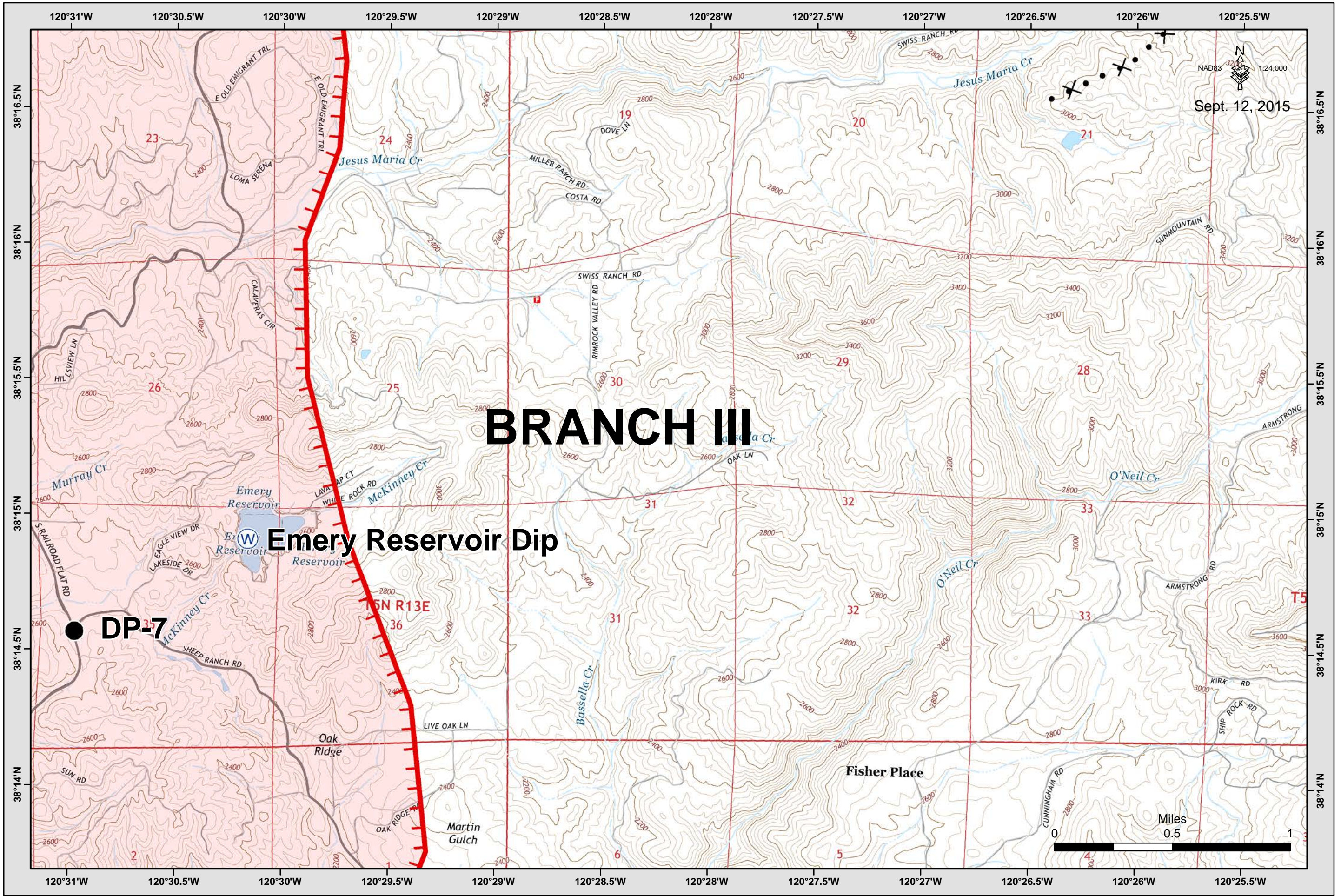
Completed Line

Management Action Point

Planned Fire Line

Proposed Dozer Line

# IAP Map Butte Incident CA-AEU-024918







Branch Break

Division Break

Drop Point

Staging Area

Water Source

Known Mine Hazards

Aviation Check Point

Uncontrolled Fire Edge

Completed Dozer Line

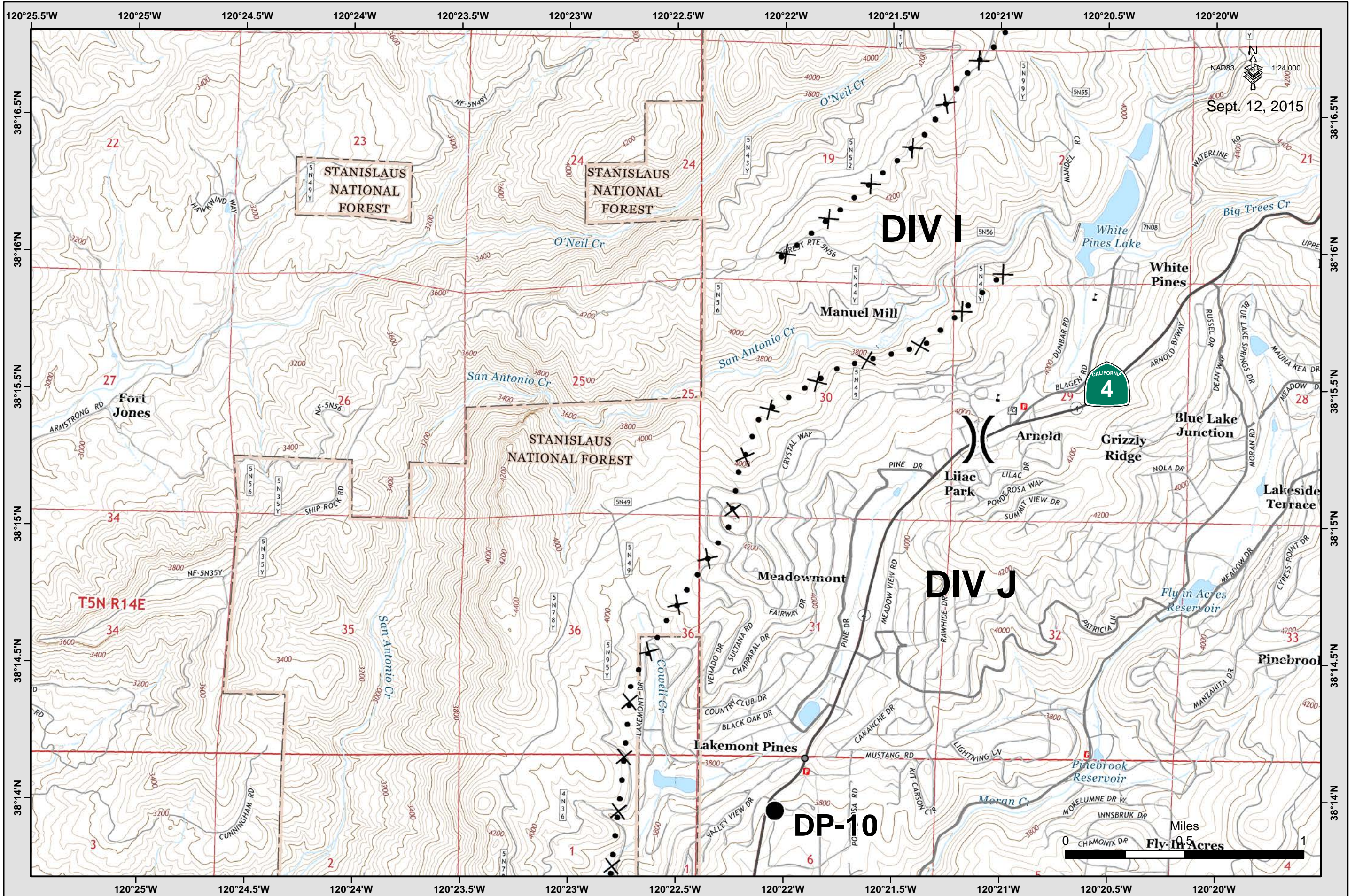
Completed Line

Management Action Point

Planned Fire Line

Proposed Dozer Line

# IAP Map Butte Incident CA-AEU-024918





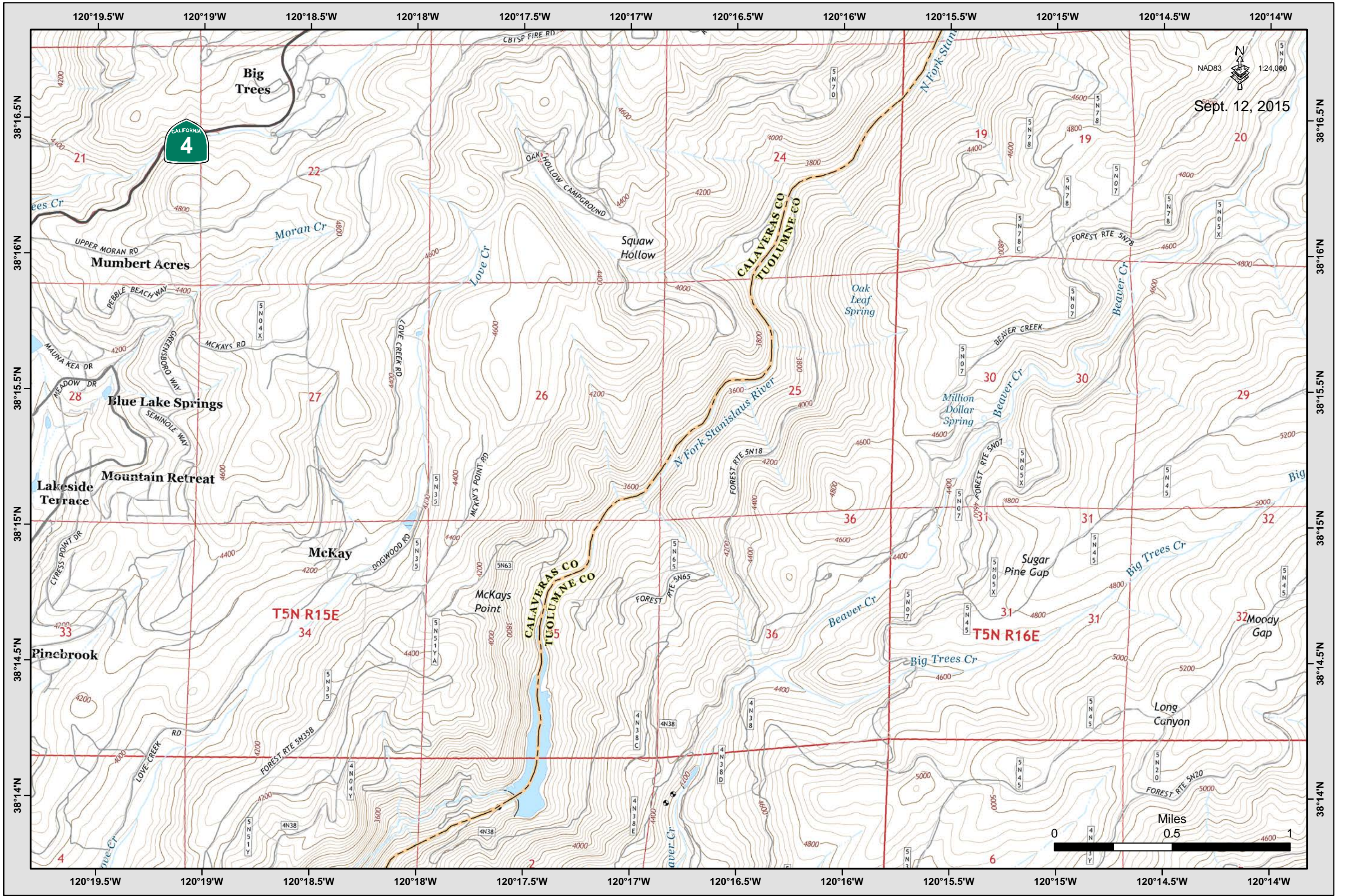


- Branch Break
- Division Break
- Drop Point
- Staging Area
- Water Source
- Known Mine Hazards
- Aviation Check Point
- Uncontrolled Fire Edge
- Completed Dozer Line
- Completed Line
- Management Action Point
- Planned Fire Line
- Proposed Dozer Line

# IAP Map

## Butte Incident

### CA-AEU-024918







Branch Break

Division Break

Drop Point

Staging Area

Water Source

Known Mine Hazards

Aviation Check Point

Uncontrolled Fire Edge

Completed Dozer Line

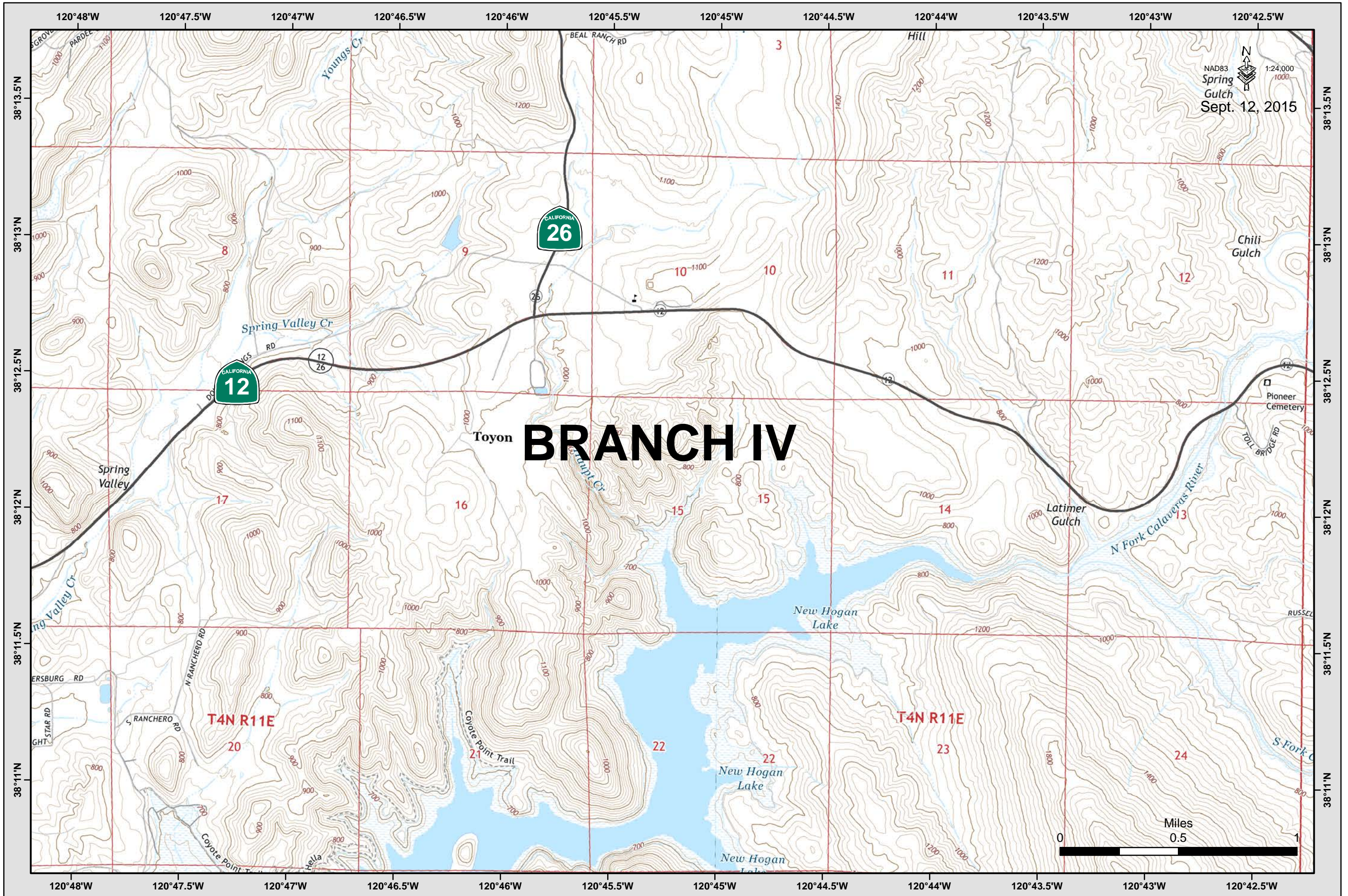
Completed Line

Management Action Point

Planned Fire Line

Proposed Dozer Line

# IAP Map Butte Incident CA-AEU-024918

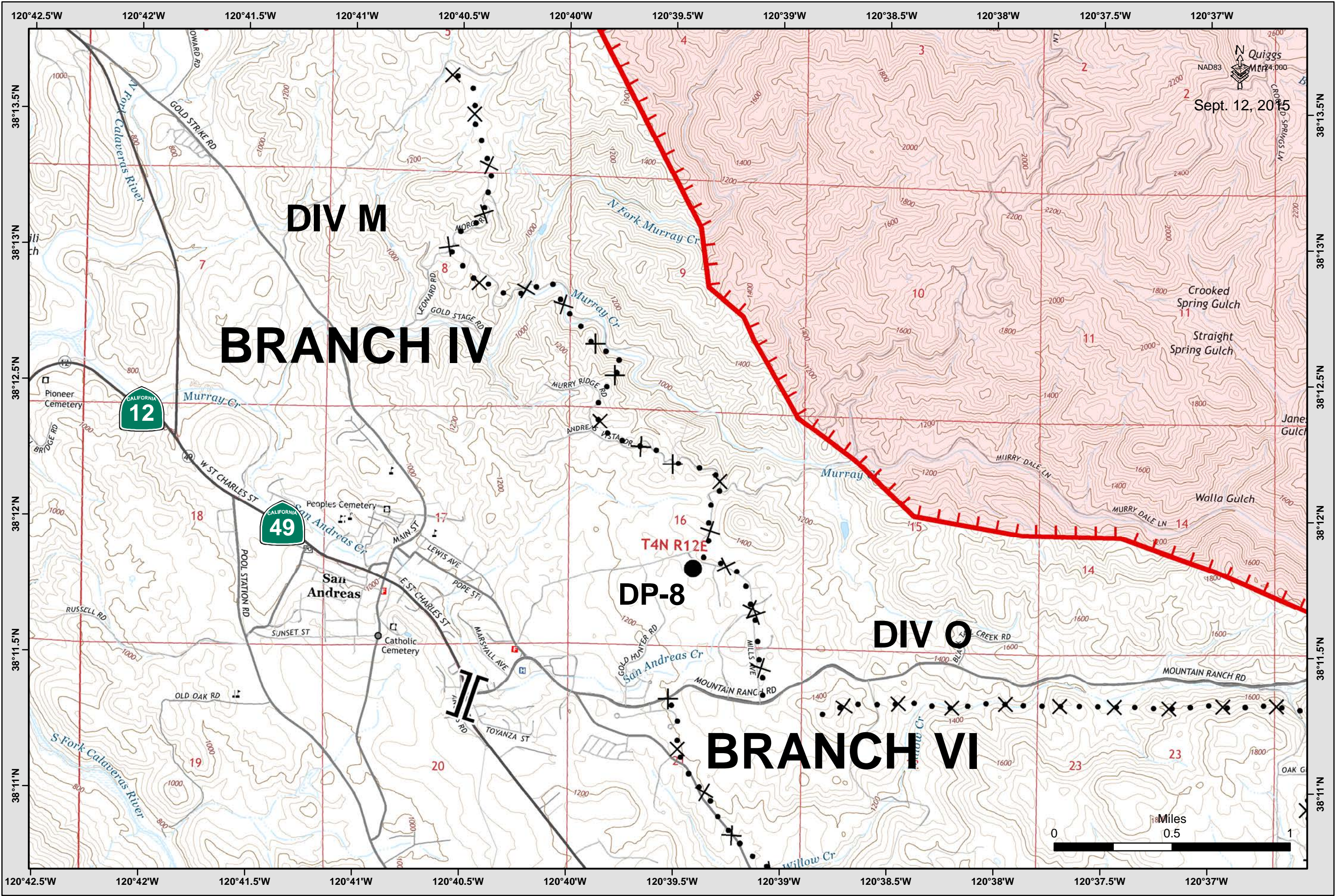






- Branch Break
- Division Break
- Drop Point
- Staging Area
- Water Source
- Known Mine Hazards
- Aviation Check Point
- Uncontrolled Fire Edge
- Completed Dozer Line
- Completed Line
- Management Action Point
- Planned Fire Line
- Proposed Dozer Line

**IAP Map**  
**Butte Incident**  
**CA-AEU-024918**







Branch Break

Division Break

Drop Point

Staging Area

Water Source

Known Mine Hazards

Aviation Check Point

Uncontrolled Fire Edge

Completed Dozer Line

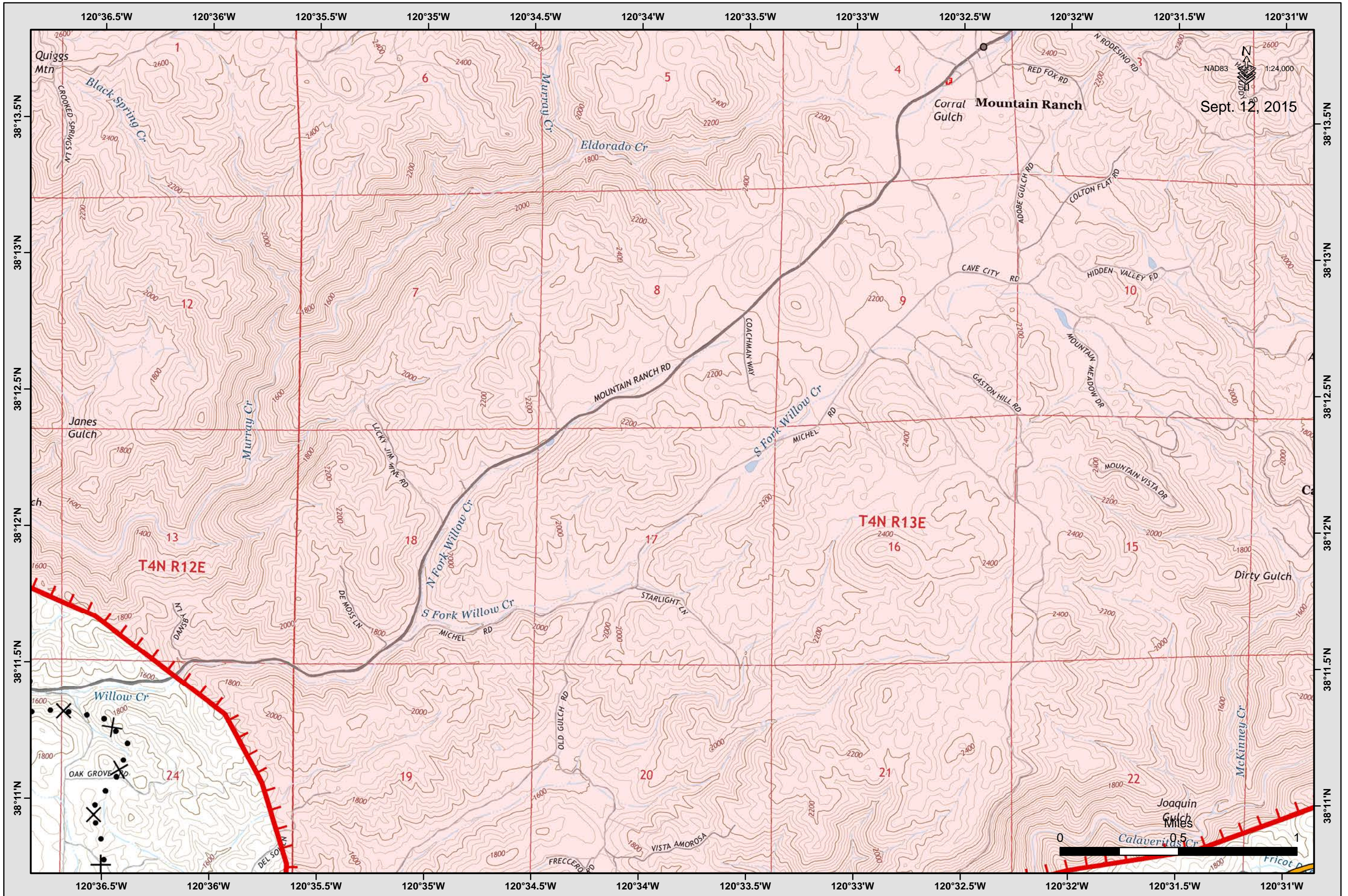
Completed Line

Management Action Point

Planned Fire Line

Proposed Dozer Line

# IAP Map Butte Incident CA-AEU-024918



Sept. 12, 2015







Branch Break

Division Break

Drop Point

Staging Area

Water Source

Known Mine Hazards

Aviation Check Point

Uncontrolled Fire Edge

Completed Dozer Line

Completed Line

Management Action Point

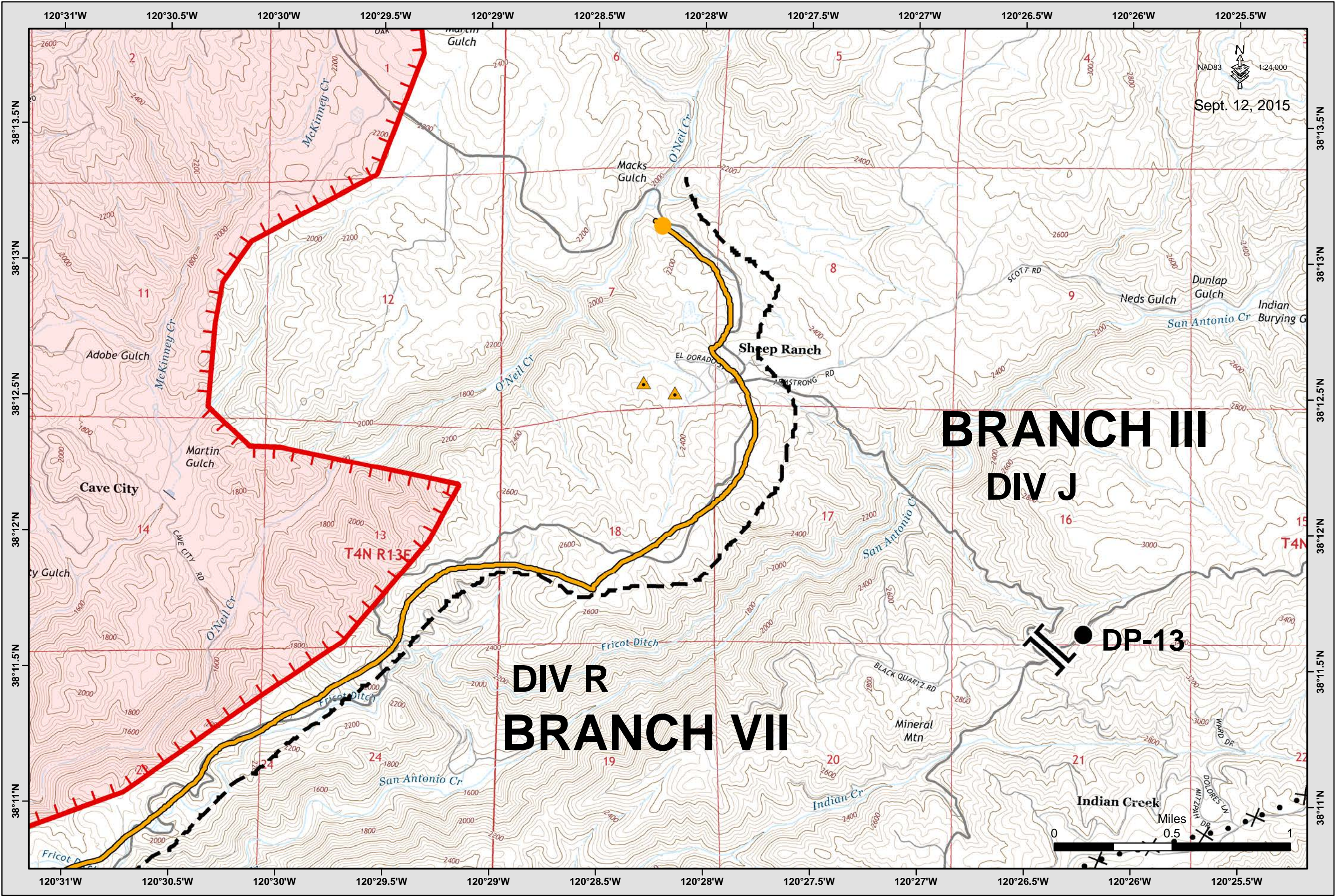
Planned Fire Line

Proposed Dozer Line

# IAP Map

## Butte Incident

### CA-AEU-024918

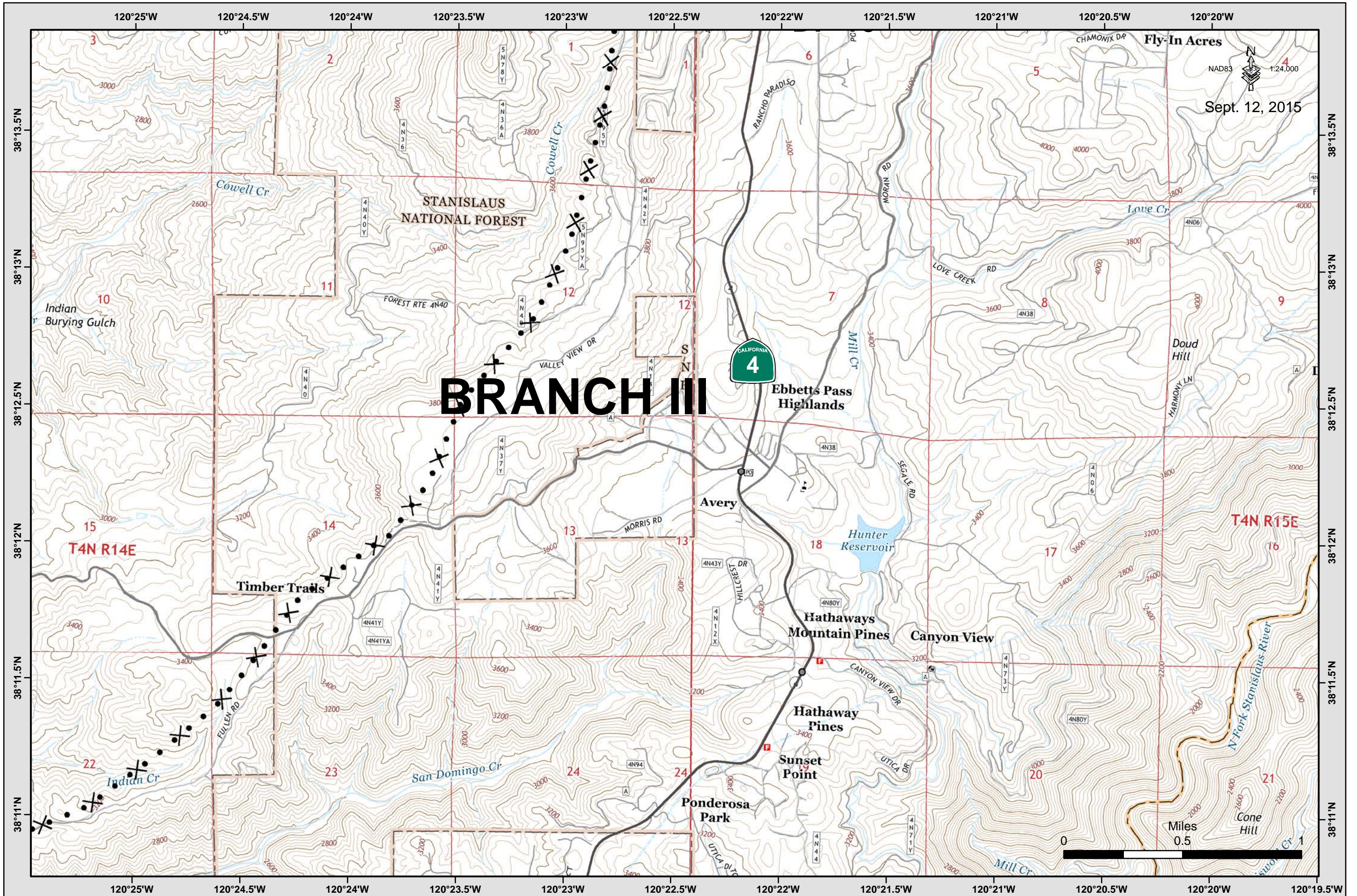






- Branch Break
- Division Break
- Drop Point
- Staging Area
- Water Source
- Known Mine Hazards
- Aviation Check Point
- Uncontrolled Fire Edge
- Completed Dozer Line
- Completed Line
- Management Action Point
- Planned Fire Line
- Proposed Dozer Line

**IAP Map**  
**Butte Incident**  
**CA-AEU-024918**







Branch Break

Division Break

Drop Point

Staging Area

Water Source

Known Mine Hazards

Aviation Check Point

Uncontrolled Fire Edge

Completed Dozer Line

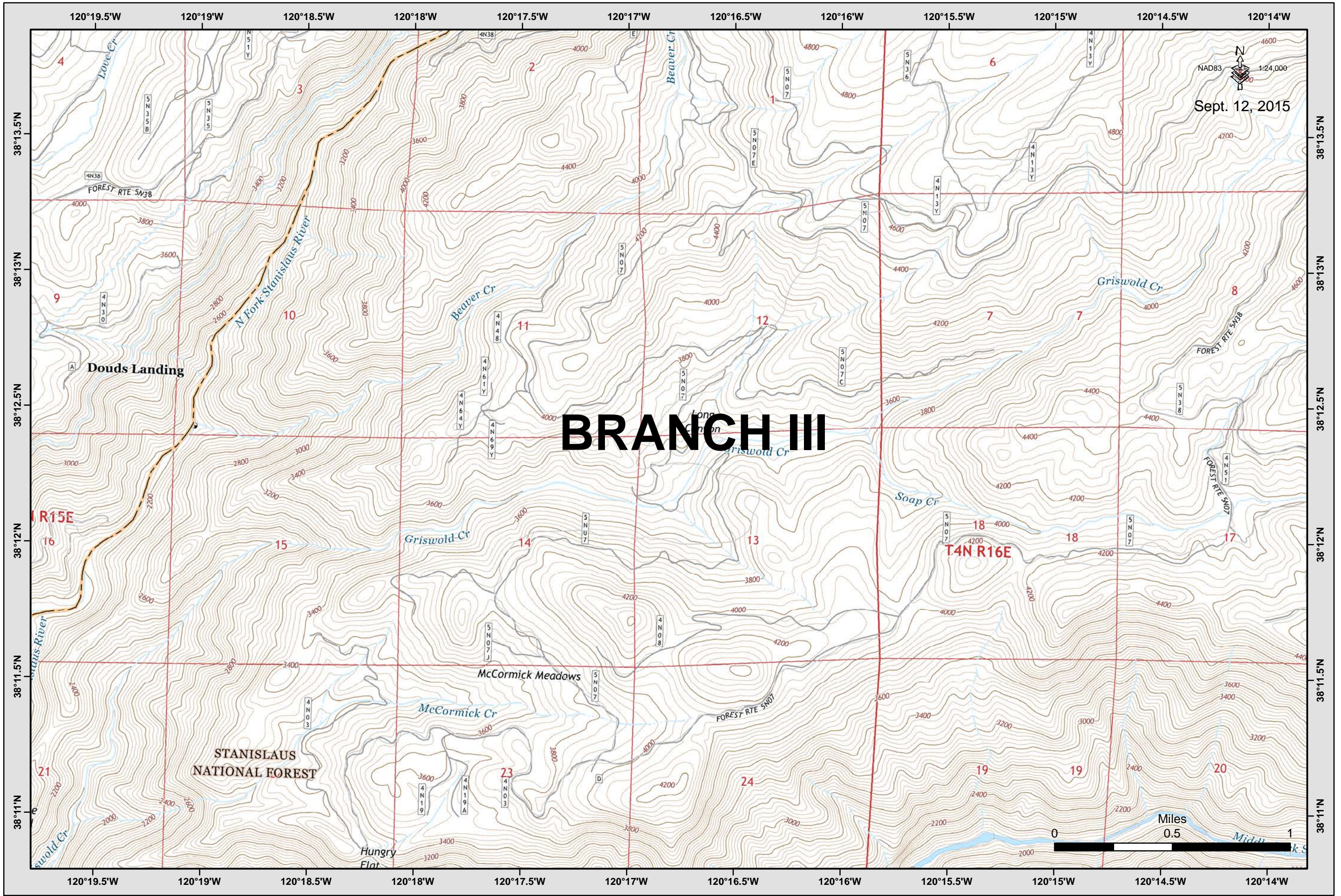
Completed Line

Management Action Point

Planned Fire Line

Proposed Dozer Line

# IAP Map Butte Incident CA-AEU-024918







Branch Break

Division Break

Drop Point

Staging Area

Water Source

Known Mine Hazards

Aviation Check Point

Uncontrolled Fire Edge

Completed Dozer Line

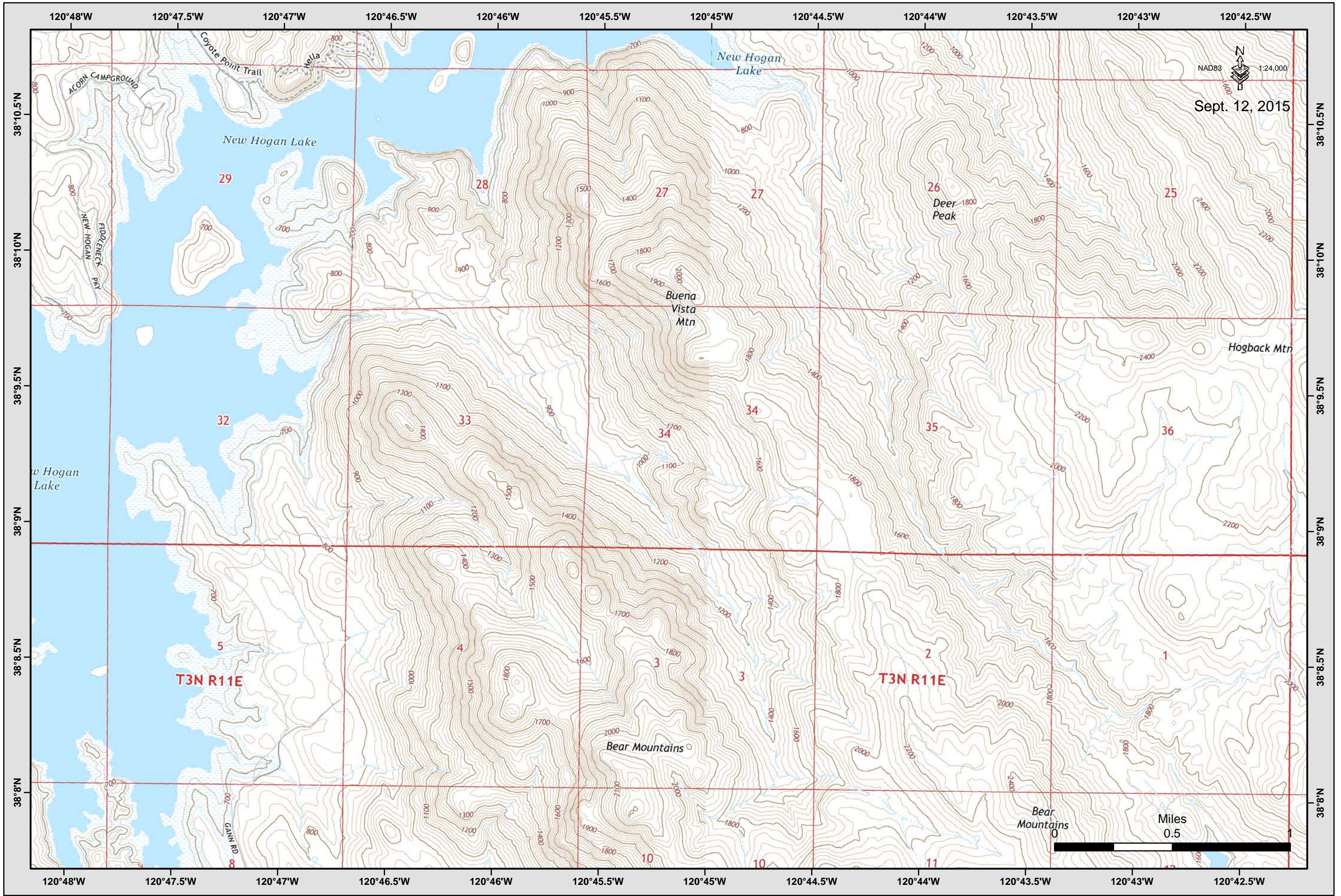
Completed Line

Management Action Point

Planned Fire Line

Proposed Dozer Line

# IAP Map Butte Incident CA-AEU-024918









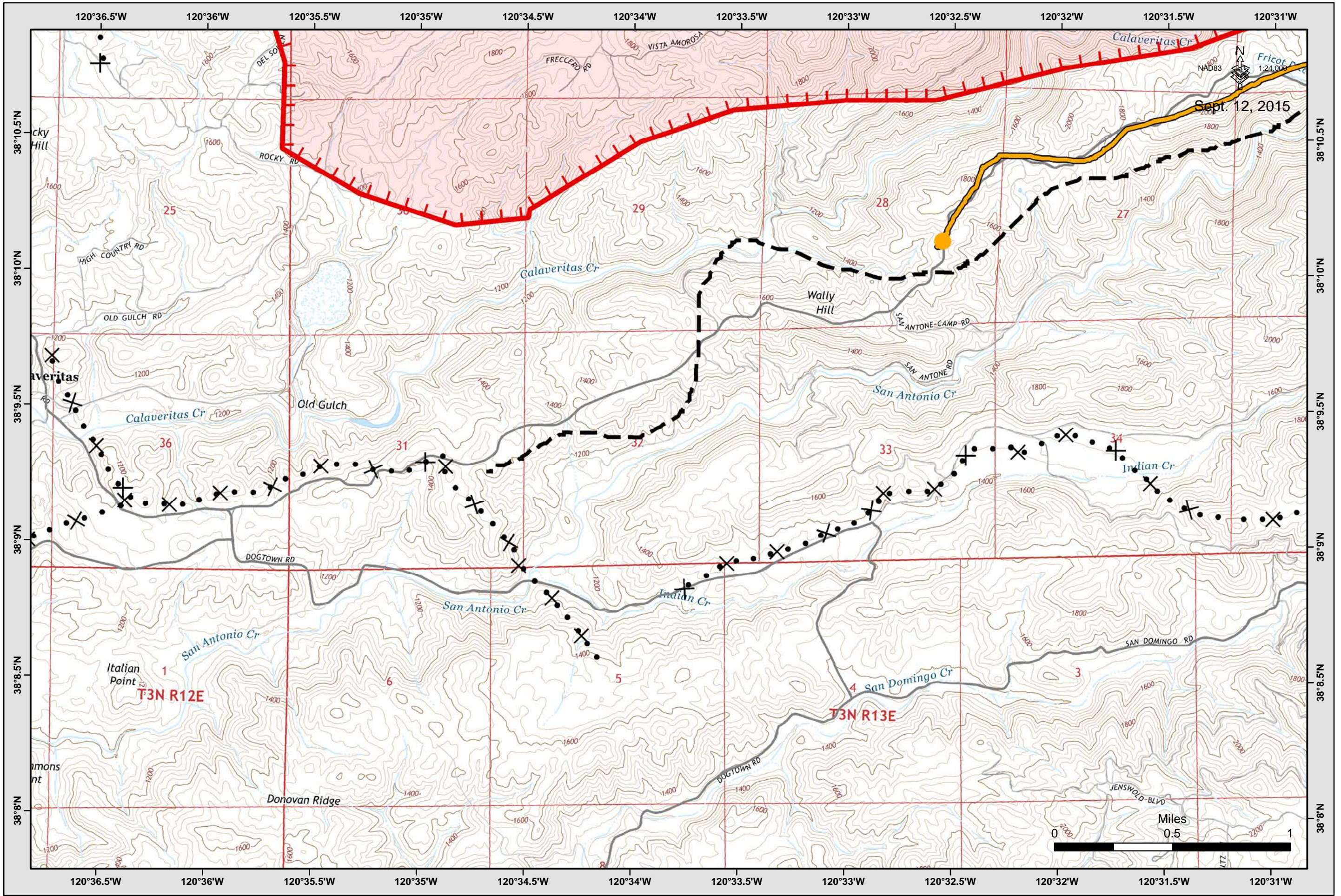


- Branch Break
- Division Break
- Drop Point
- Staging Area
- Water Source
- Known Mine Hazards
- Aviation Check Point
- Uncontrolled Fire Edge
- Completed Dozer Line
- Completed Line
- Management Action Point
- Planned Fire Line
- Proposed Dozer Line

# IAP Map

## Butte Incident

### CA-AEU-024918







Branch Break

Division Break

Drop Point

Staging Area

Water Source

Known Mine Hazards

Aviation Check Point

Uncontrolled Fire Edge

Completed Dozer Line

Completed Line

Management Action Point

Planned Fire Line

Proposed Dozer Line

Proposed Dozer Line

Proposed Dozer Line

Proposed Dozer Line

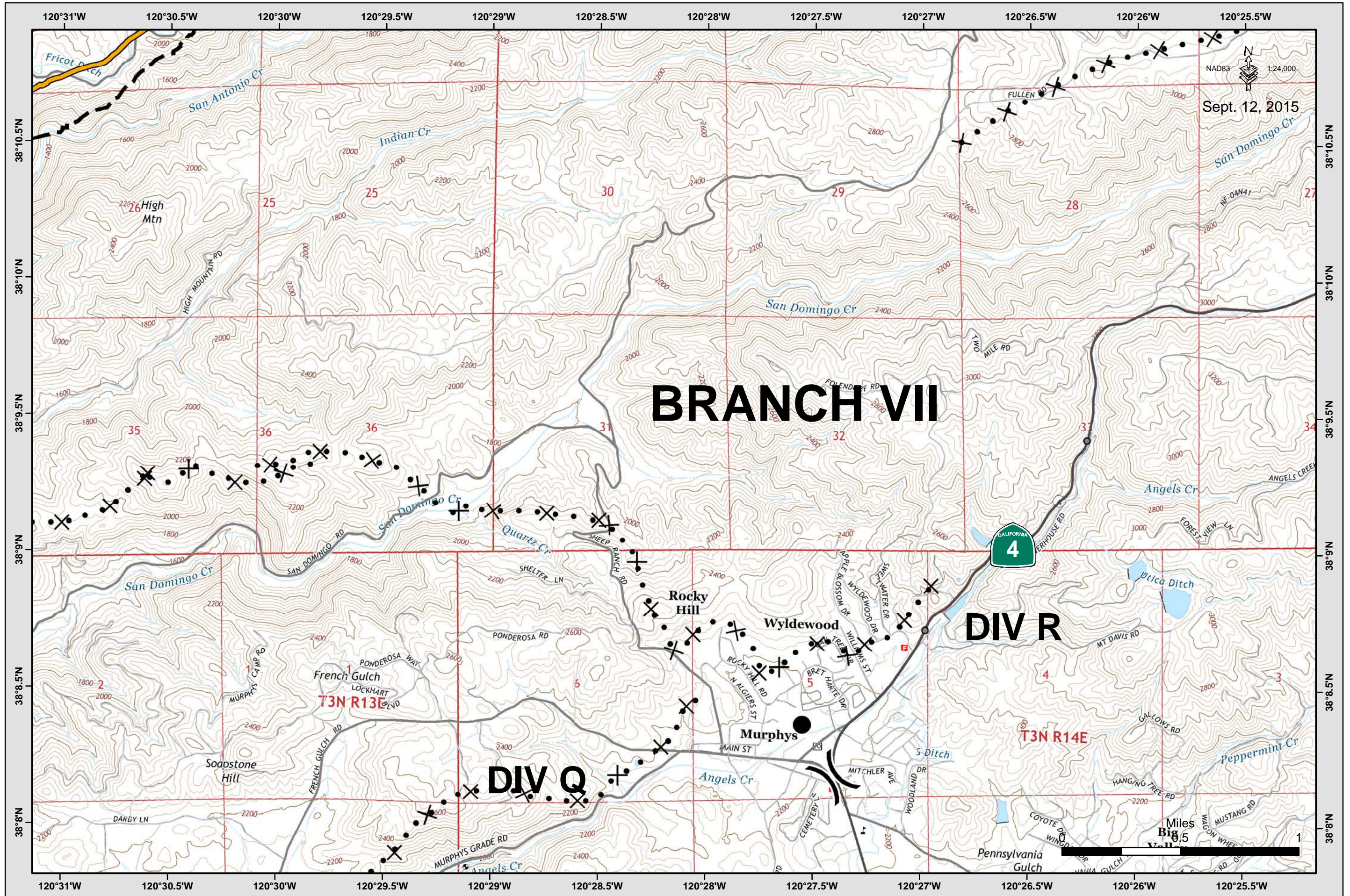
Proposed Dozer Line

Proposed Dozer Line

Proposed Dozer Line

Proposed Dozer Line

# IAP Map Butte Incident CA-AEU-024918



Sept. 12, 2015



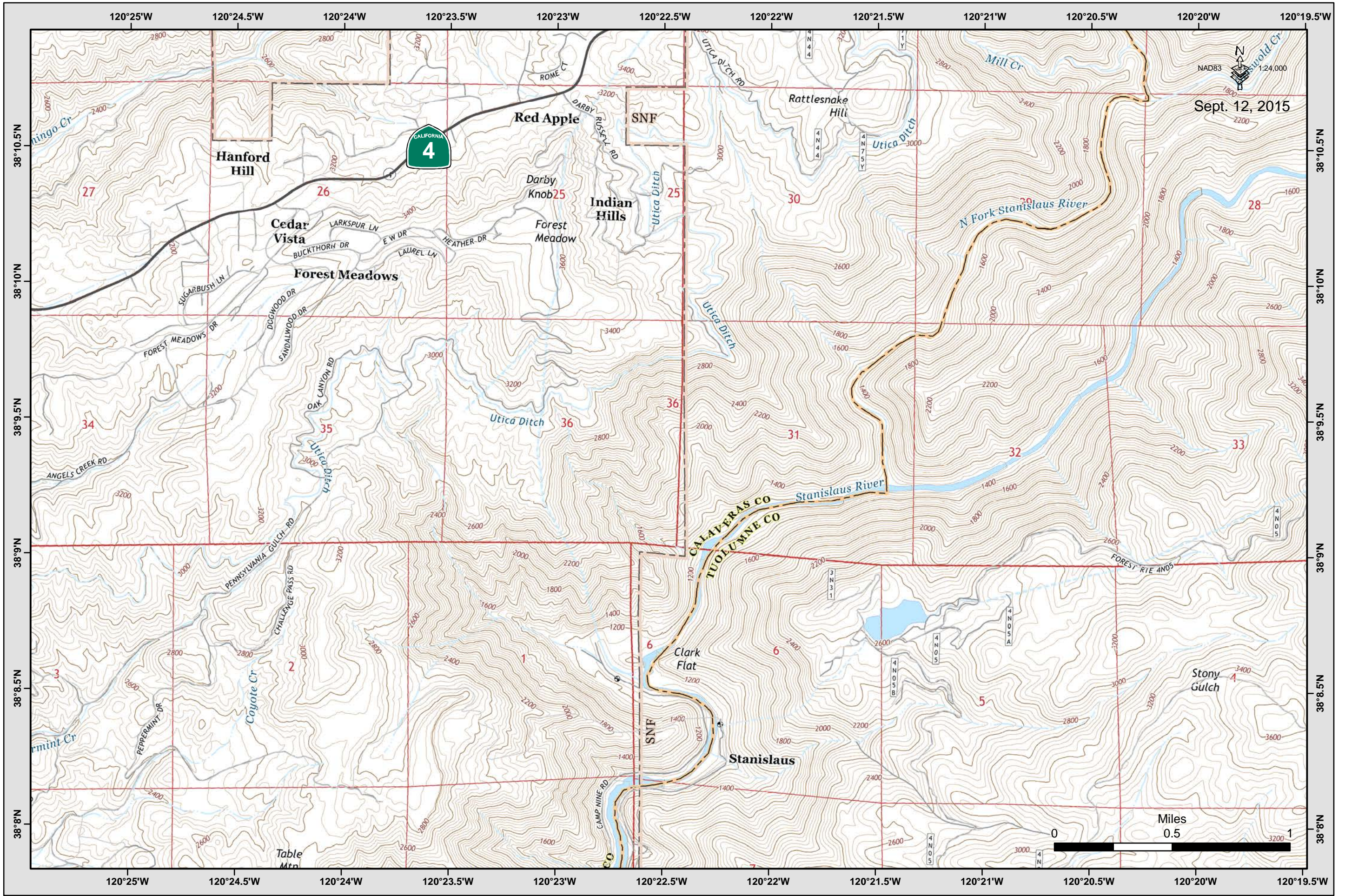


- Branch Break
- Division Break
- Drop Point
- Staging Area
- Water Source
- Known Mine Hazards
- Aviation Check Point
- Uncontrolled Fire Edge
- Completed Dozer Line
- Completed Line
- Management Action Point
- Planned Fire Line
- Proposed Dozer Line

# IAP Map

## Butte Incident

### CA-AEU-024918







Branch Break

Division Break

Drop Point

Staging Area

Water Source

Known Mine Hazards

Aviation Check Point

Uncontrolled Fire Edge

Completed Dozer Line

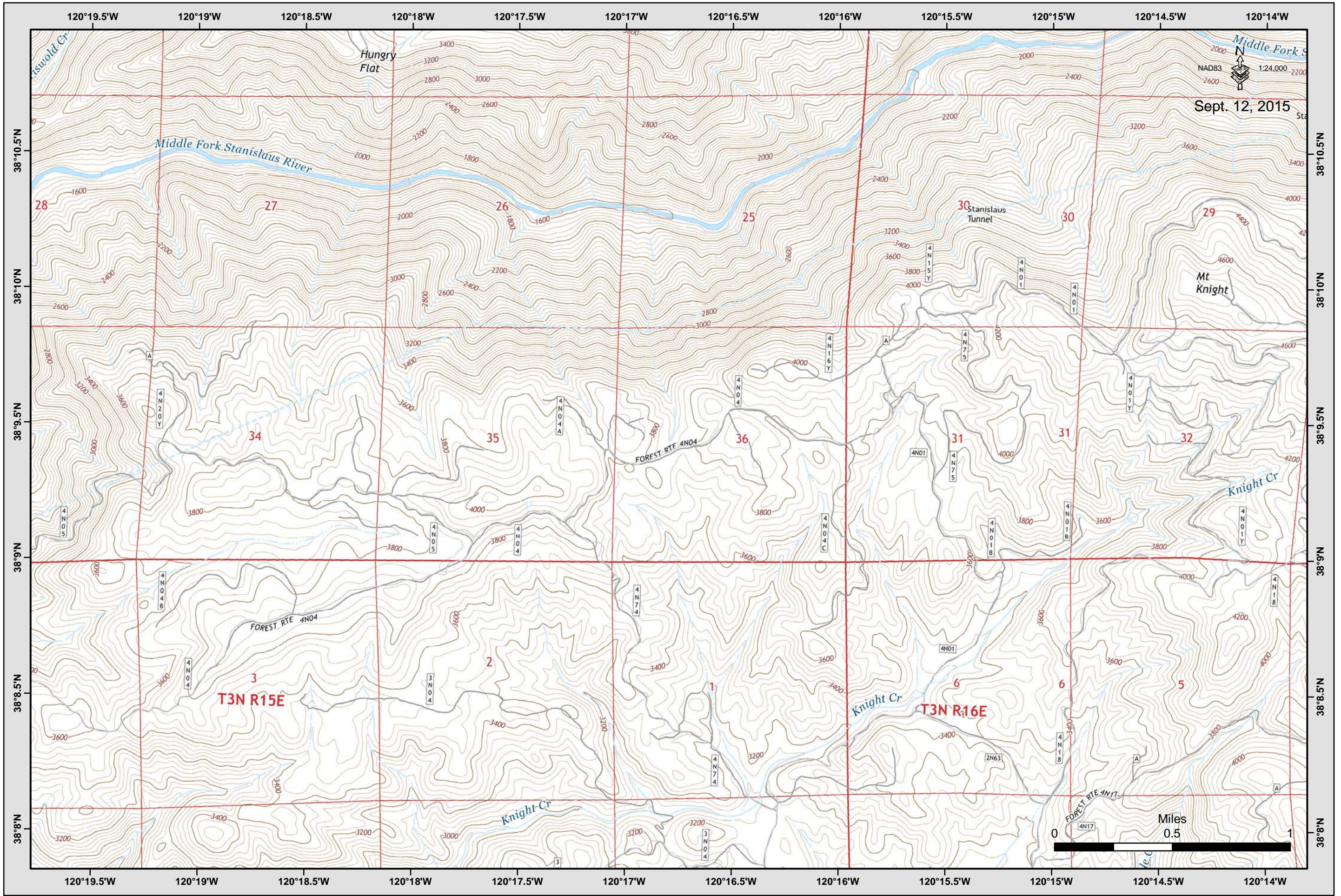
Completed Line

Management Action Point

Planned Fire Line

Proposed Dozer Line

# IAP Map Butte Incident CA-AEU-024918







Branch Break

Division Break

Drop Point

Staging Area

Water Source

Known Mine Hazards

Aviation Check Point

Uncontrolled Fire Edge

Completed Dozer Line

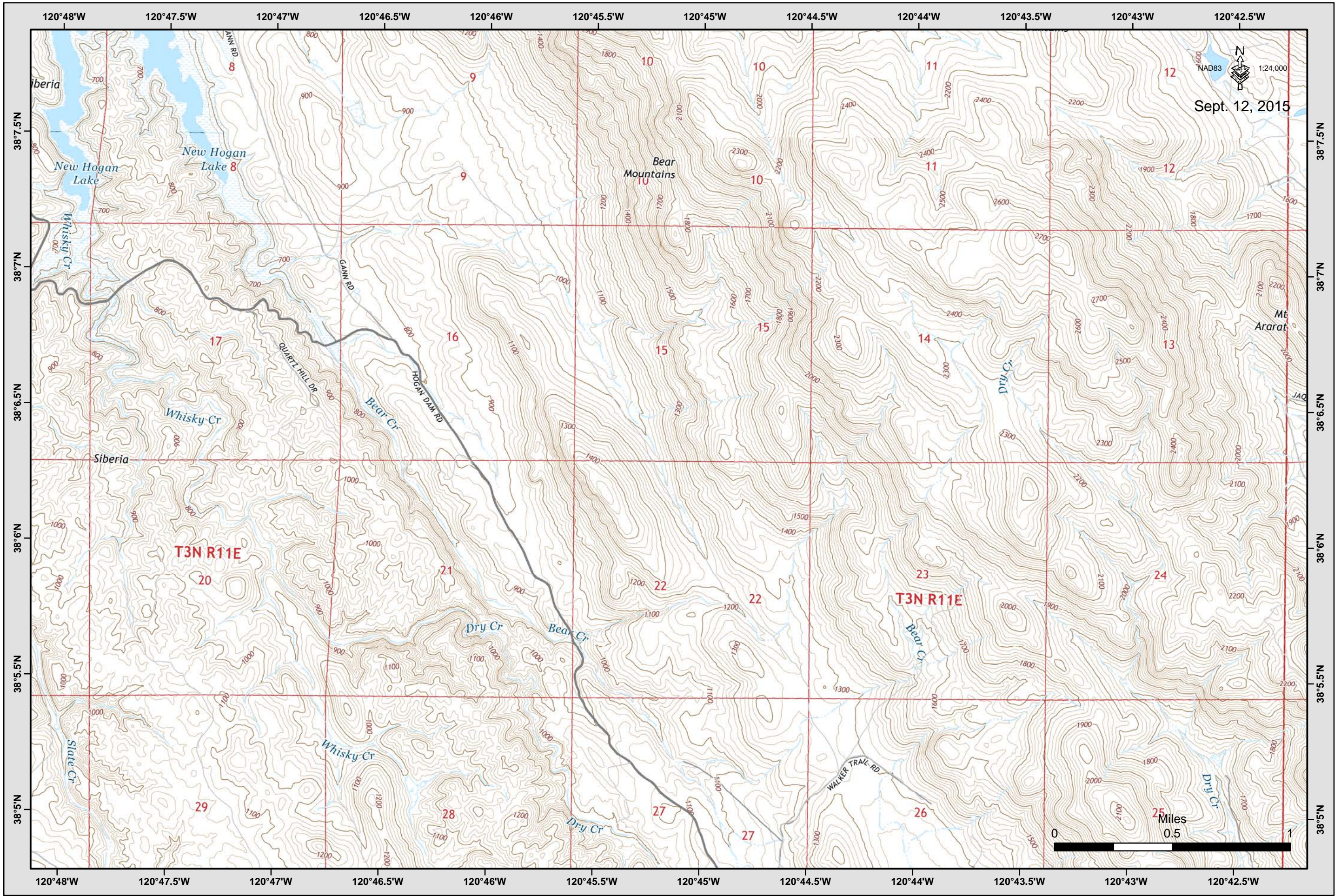
Completed Line

Management Action Point

Planned Fire Line

Proposed Dozer Line

# IAP Map Butte Incident CA-AEU-024918



Sept. 12, 2015





Branch Break

Division Break

Drop Point

Staging Area

Water Source

Known Mine Hazards

Aviation Check Point

Uncontrolled Fire Edge

Completed Dozer Line

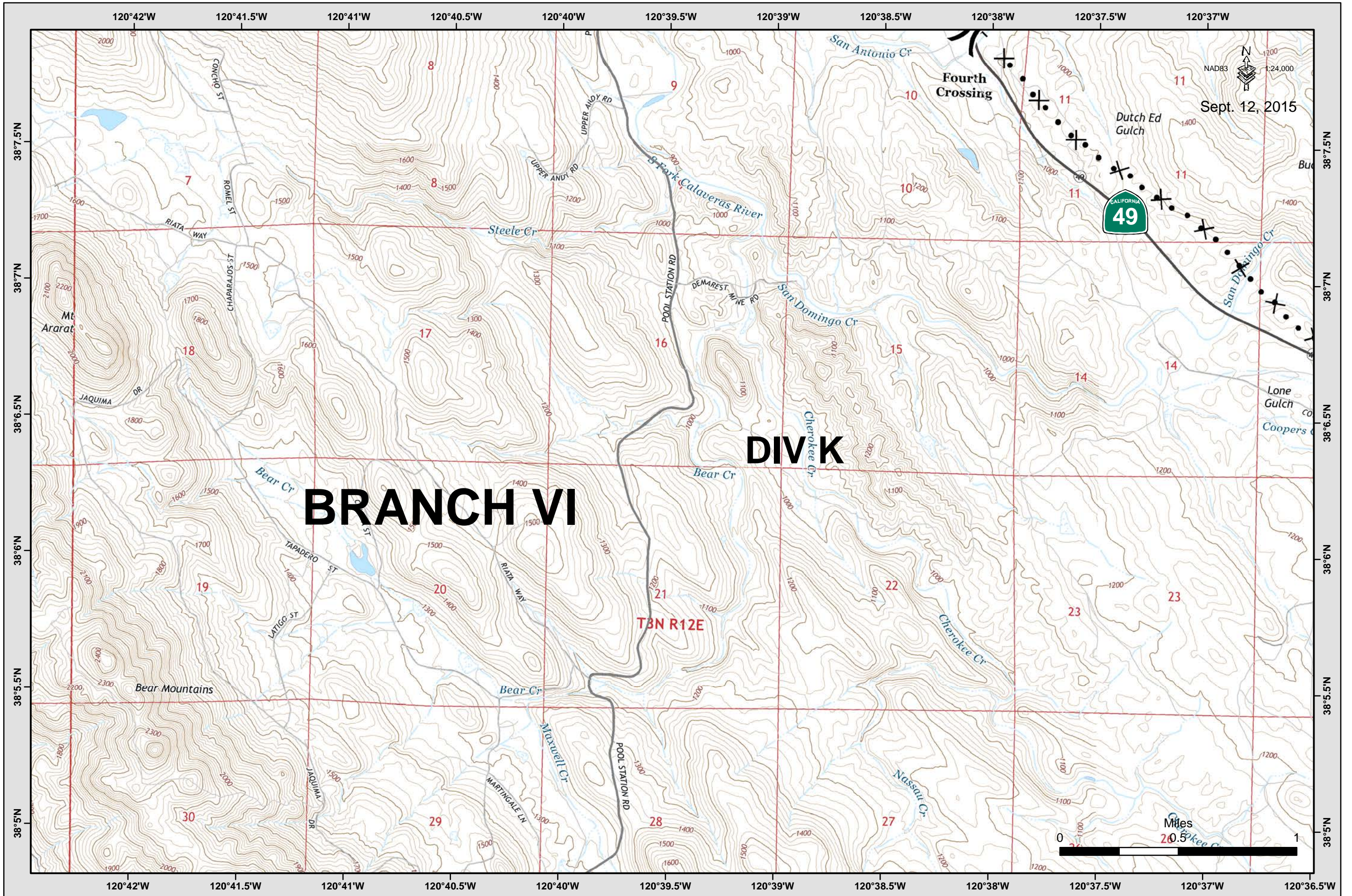
Completed Line

Management Action Point

Planned Fire Line

Proposed Dozer Line

# IAP Map Butte Incident CA-AEU-024918





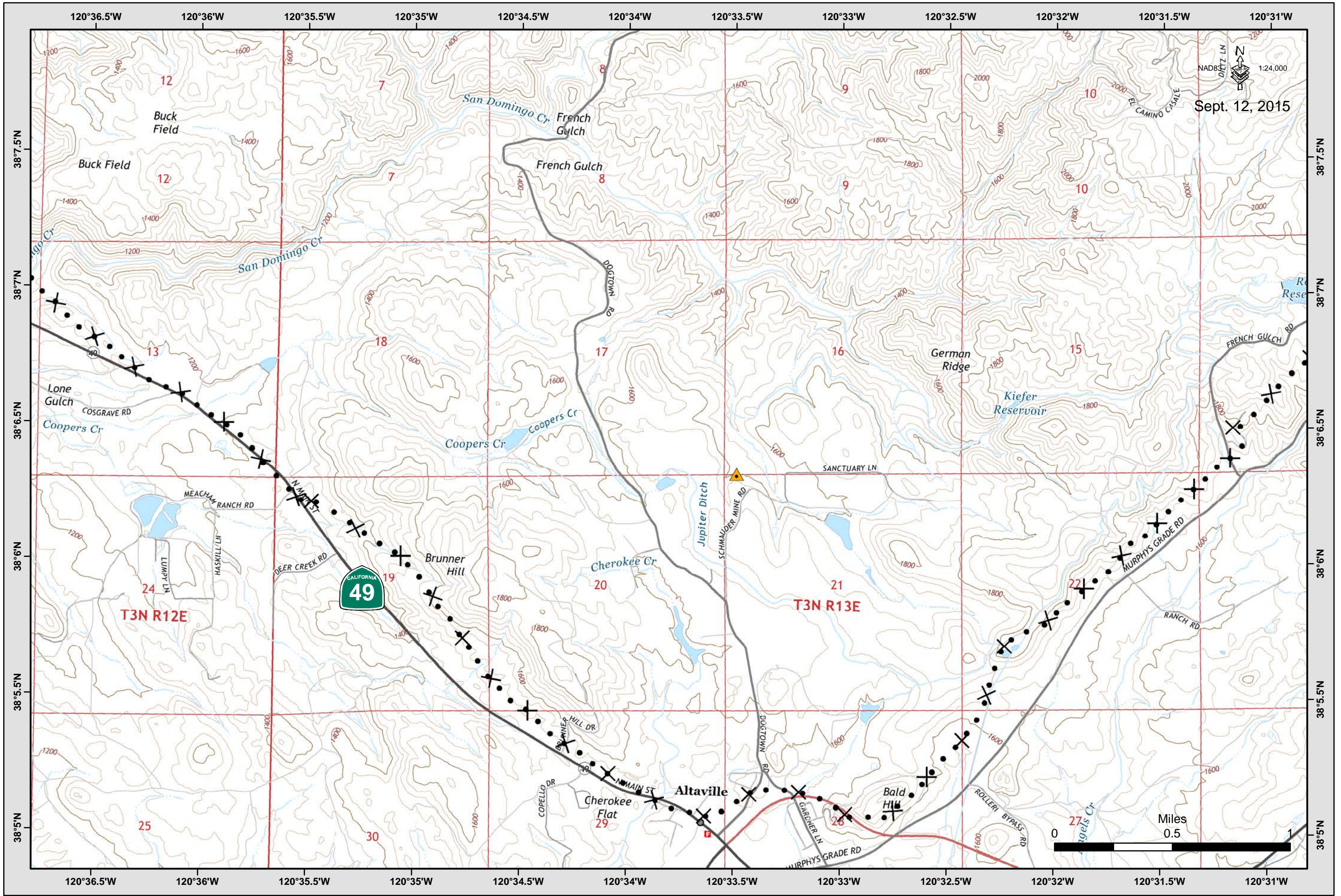


- Branch Break
- Division Break
- Drop Point
- Staging Area
- Water Source
- Known Mine Hazards
- Aviation Check Point
- Uncontrolled Fire Edge
- Completed Dozer Line
- Completed Line
- Management Action Point
- Planned Fire Line
- Proposed Dozer Line

# IAP Map

## Butte Incident

### CA-AEU-024918







Branch Break

Division Break

Drop Point

Staging Area

Water Source

Known Mine Hazards

Aviation Check Point

Uncontrolled Fire Edge

Completed Dozer Line

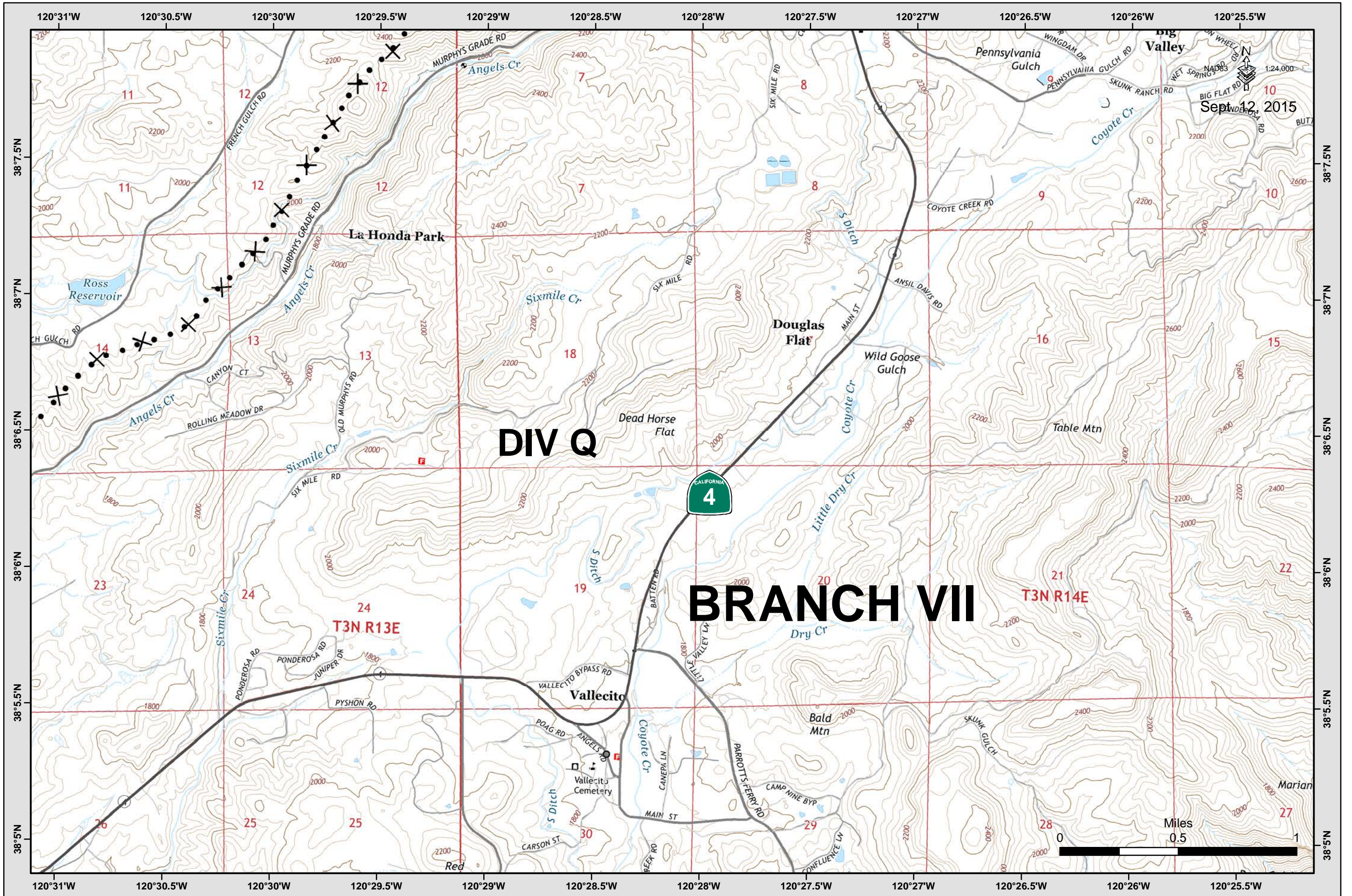
Completed Line

Management Action Point

Planned Fire Line

Proposed Dozer Line

# IAP Map Butte Incident CA-AEU-024918



Sept 12 2015

## DIV Q

# BRANCH VII

T3N R14E

T3N R13E





Branch Break

Division Break

Drop Point

Staging Area

Water Source

Known Mine Hazards

Aviation Check Point

Uncontrolled Fire Edge

Completed Dozer Line

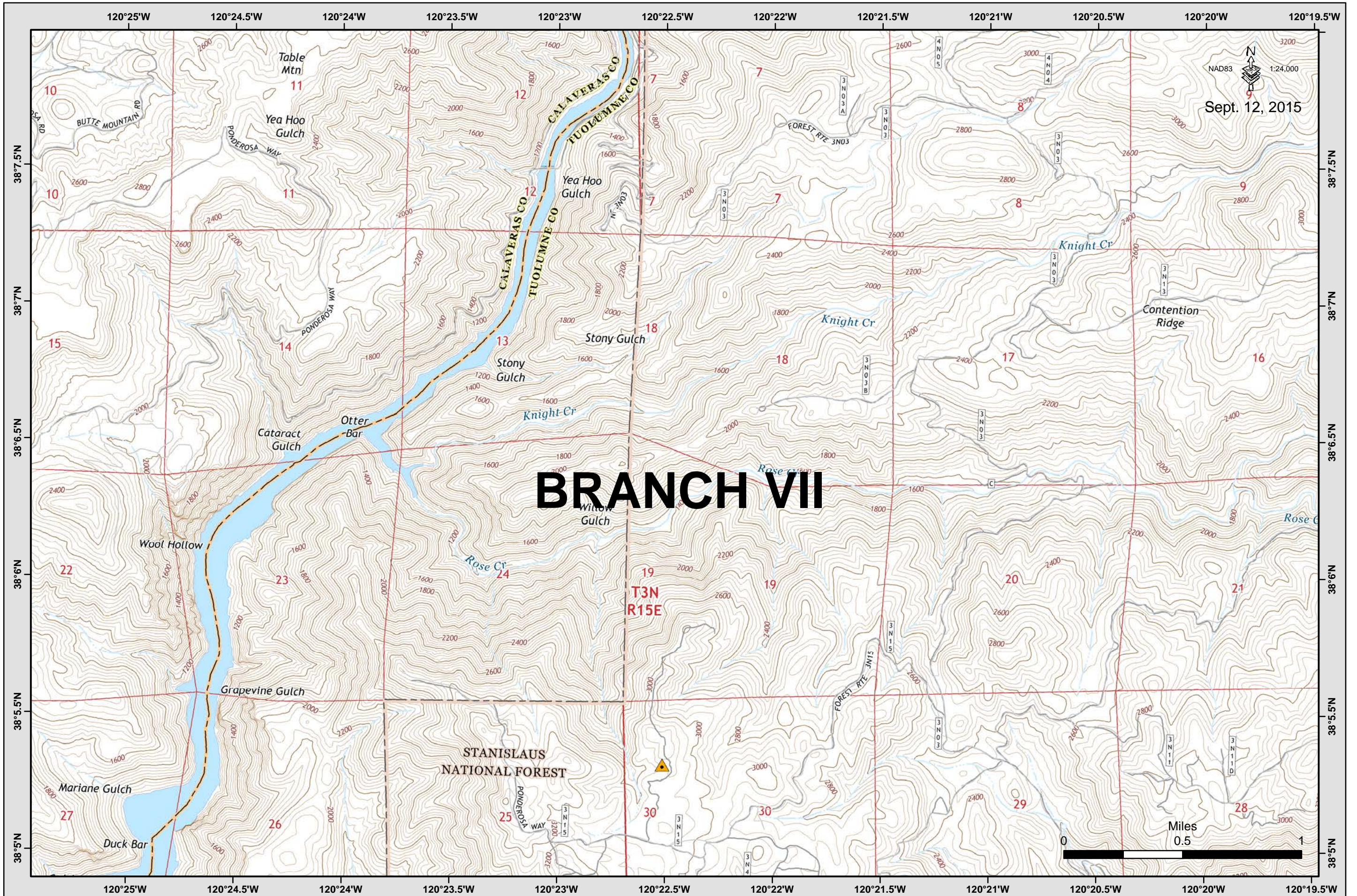
Completed Line

Management Action Point

Planned Fire Line

Proposed Dozer Line

# IAP Map Butte Incident CA-AEU-024918







Branch Break

Division Break

Drop Point

Staging Area

Water Source

Known Mine Hazards

Aviation Check Point

Uncontrolled Fire Edge

Completed Dozer Line

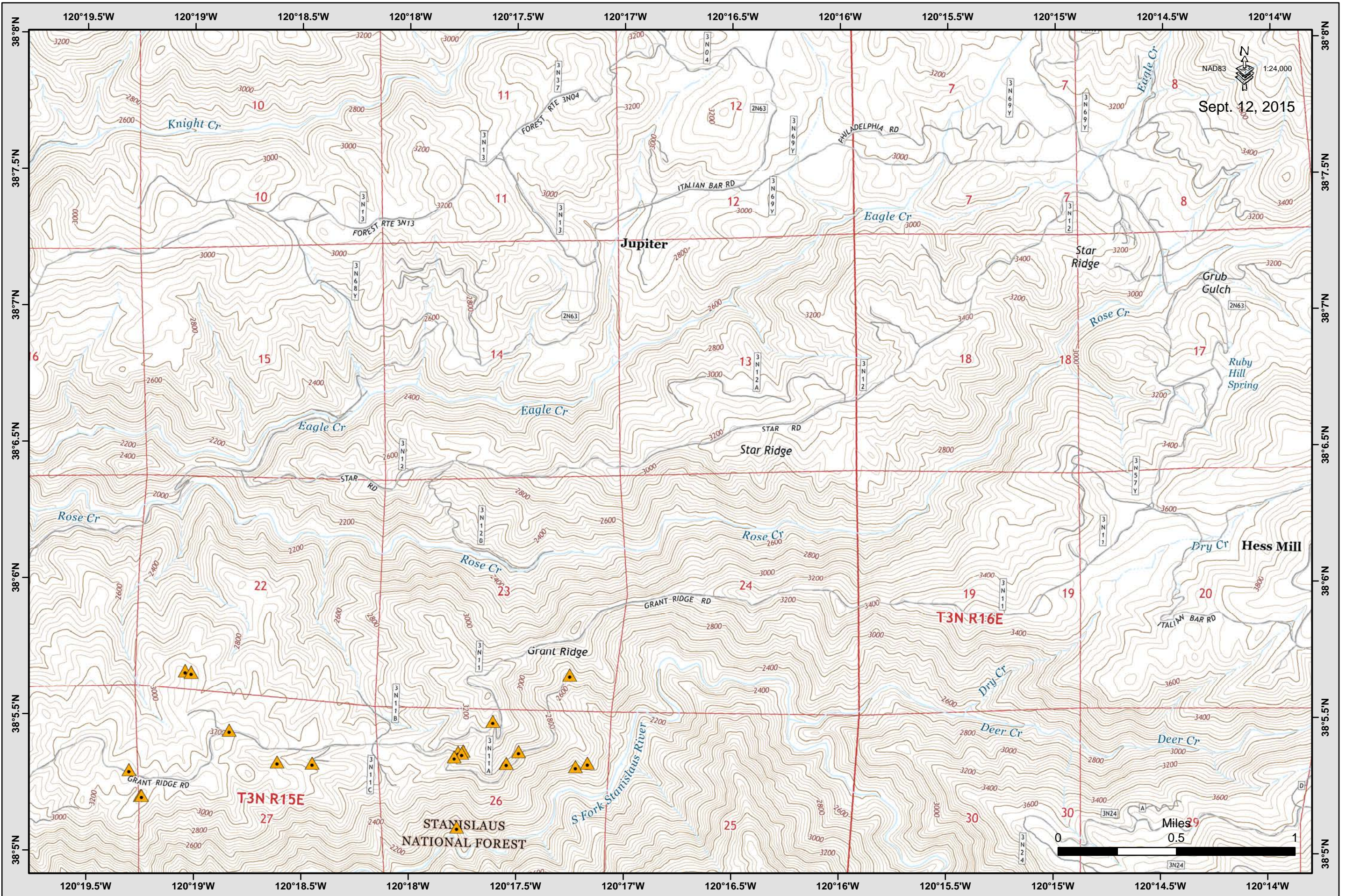
Completed Line

Management Action Point

Planned Fire Line

Proposed Dozer Line

# IAP Map Butte Incident CA-AEU-024918







Branch Break

Division Break

Drop Point

Staging Area

Water Source

Known Mine Hazards

Aviation Check Point

Uncontrolled Fire Edge

Completed Dozer Line

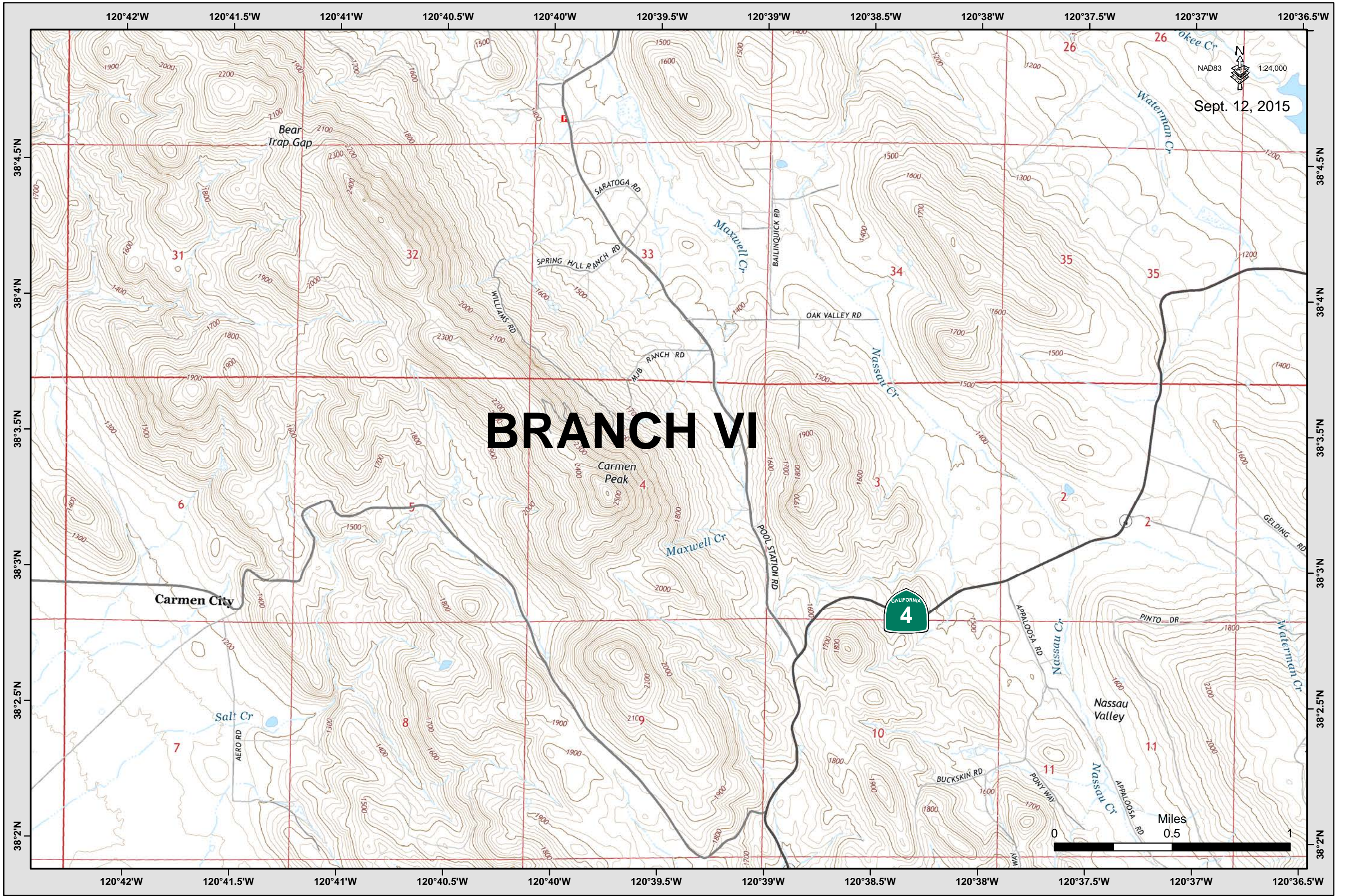
Completed Line

Management Action Point

Planned Fire Line

Proposed Dozer Line

# IAP Map Butte Incident CA-AEU-024918







Branch Break

Division Break

Drop Point

Staging Area

Water Source

Known Mine Hazards

Aviation Check Point

Uncontrolled Fire Edge

Completed Dozer Line

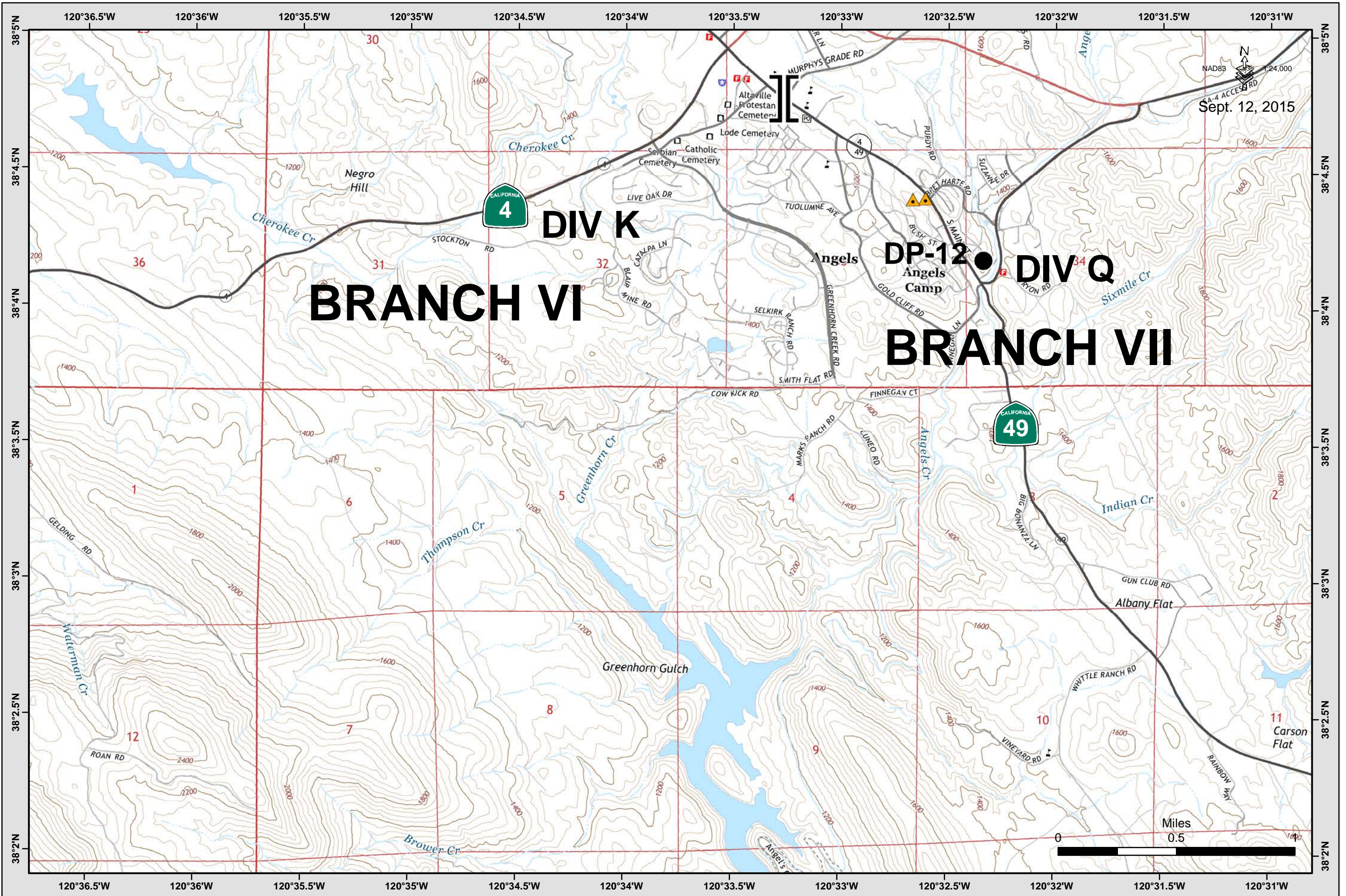
Completed Line

Management Action Point

Planned Fire Line

Proposed Dozer Line














# IAP Map Butte Incident CA-AEU-024918



Sept. 12, 2015



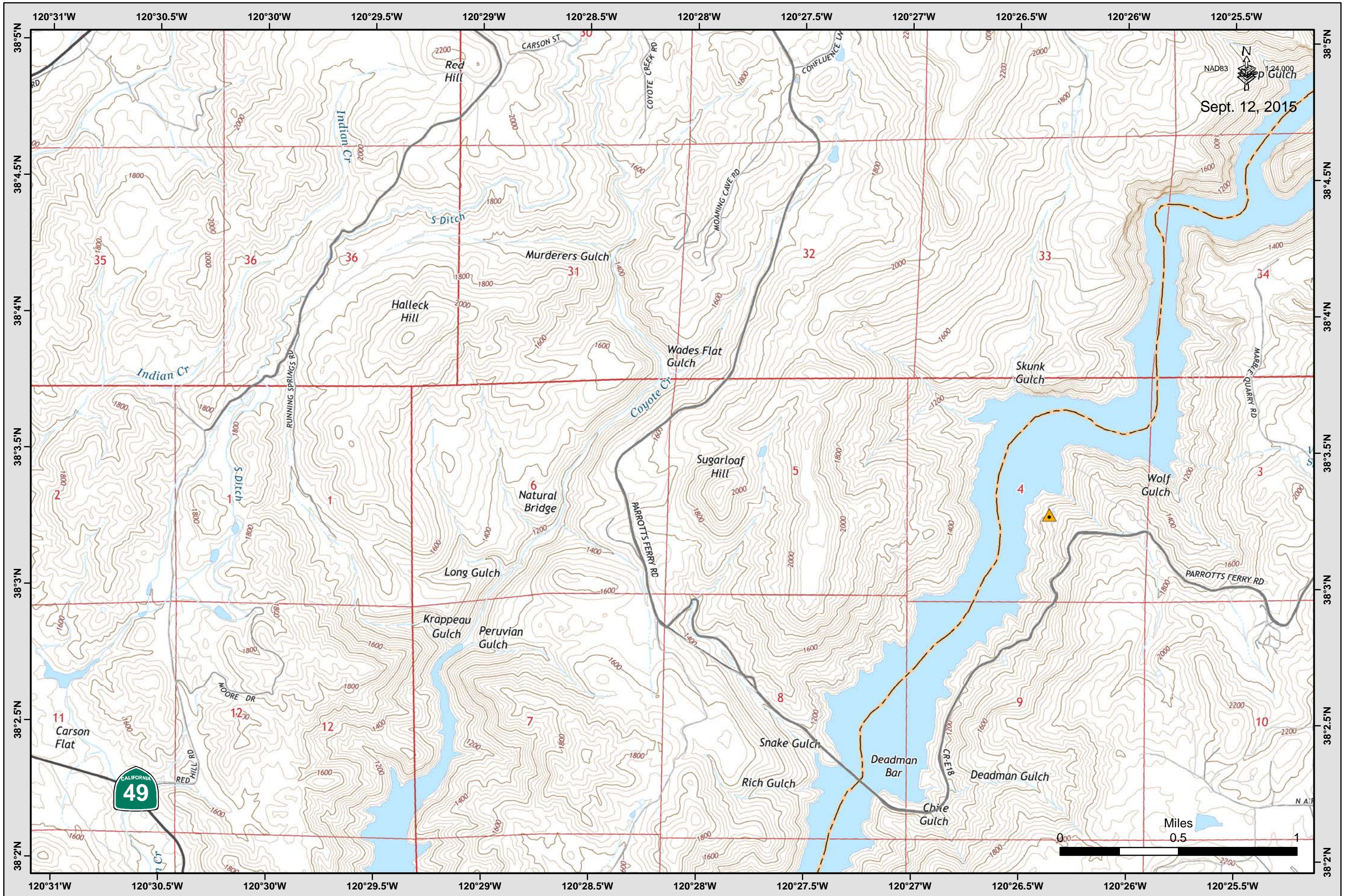


-  Branch Break
-  Division Break
-  Drop Point
-  Staging Area
-  Water Source
-  Known Mine Hazards
-  Aviation Check Point
-  Uncontrolled Fire Edge
-  Completed Dozer Line
-  Completed Line
-  Management Action Point
-  Planned Fire Line
-  Proposed Dozer Line

# IAP Map

## Butte Incident

### CA-AEU-024918







Branch Break

Division Break

Drop Point

Staging Area

Water Source

Known Mine Hazards

Aviation Check Point

Uncontrolled Fire Edge

Completed Dozer Line

Completed Line

Management Action Point

Planned Fire Line

Proposed Dozer Line

Proposed Dozer Line

Proposed Dozer Line

Proposed Dozer Line

Proposed Dozer Line

Proposed Dozer Line

Proposed Dozer Line

Proposed Dozer Line

Proposed Dozer Line

Proposed Dozer Line

Proposed Dozer Line

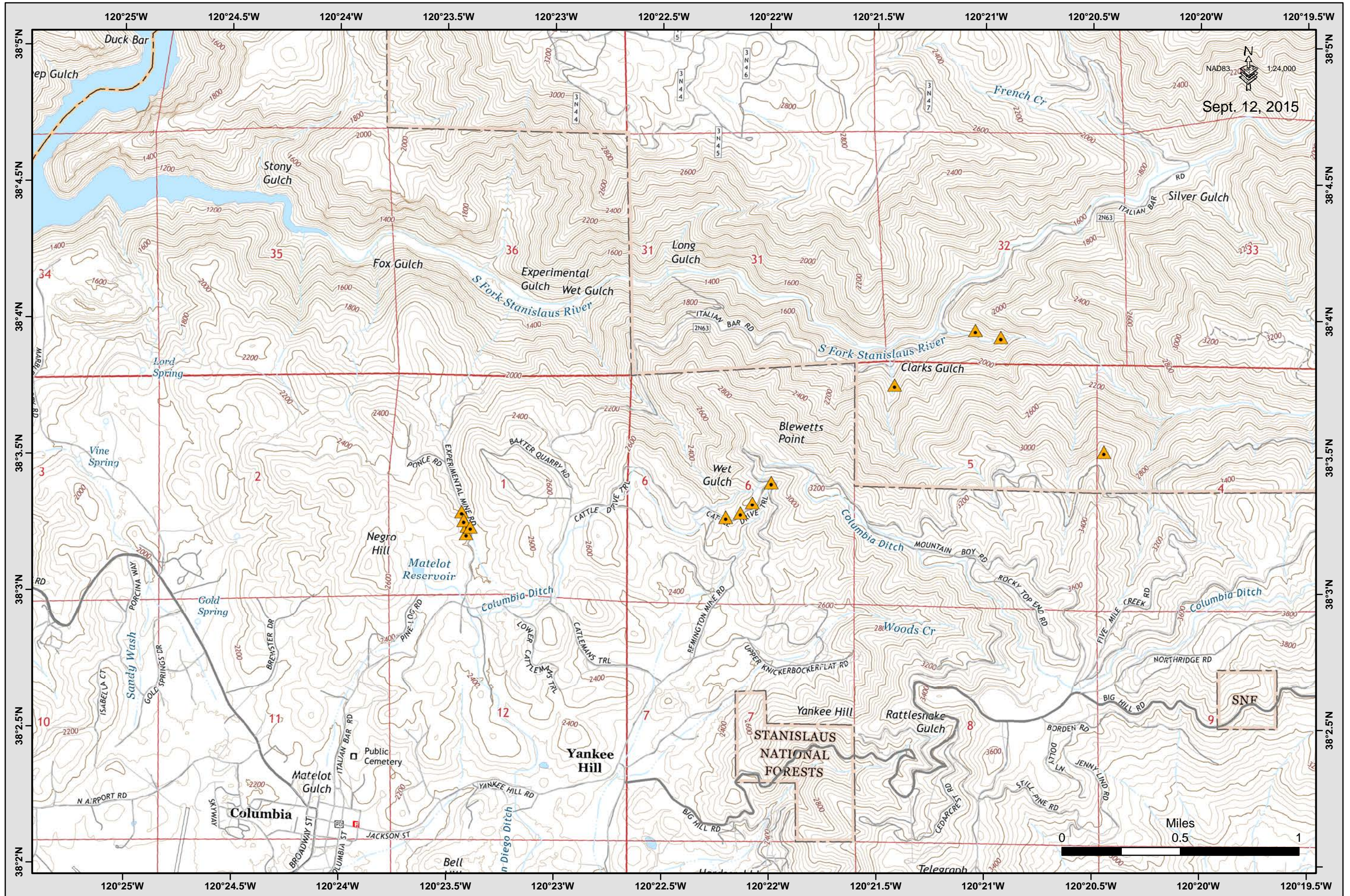
Proposed Dozer Line

Proposed Dozer Line

Proposed Dozer Line

Proposed Dozer Line

# IAP Map Butte Incident CA-AEU-024918





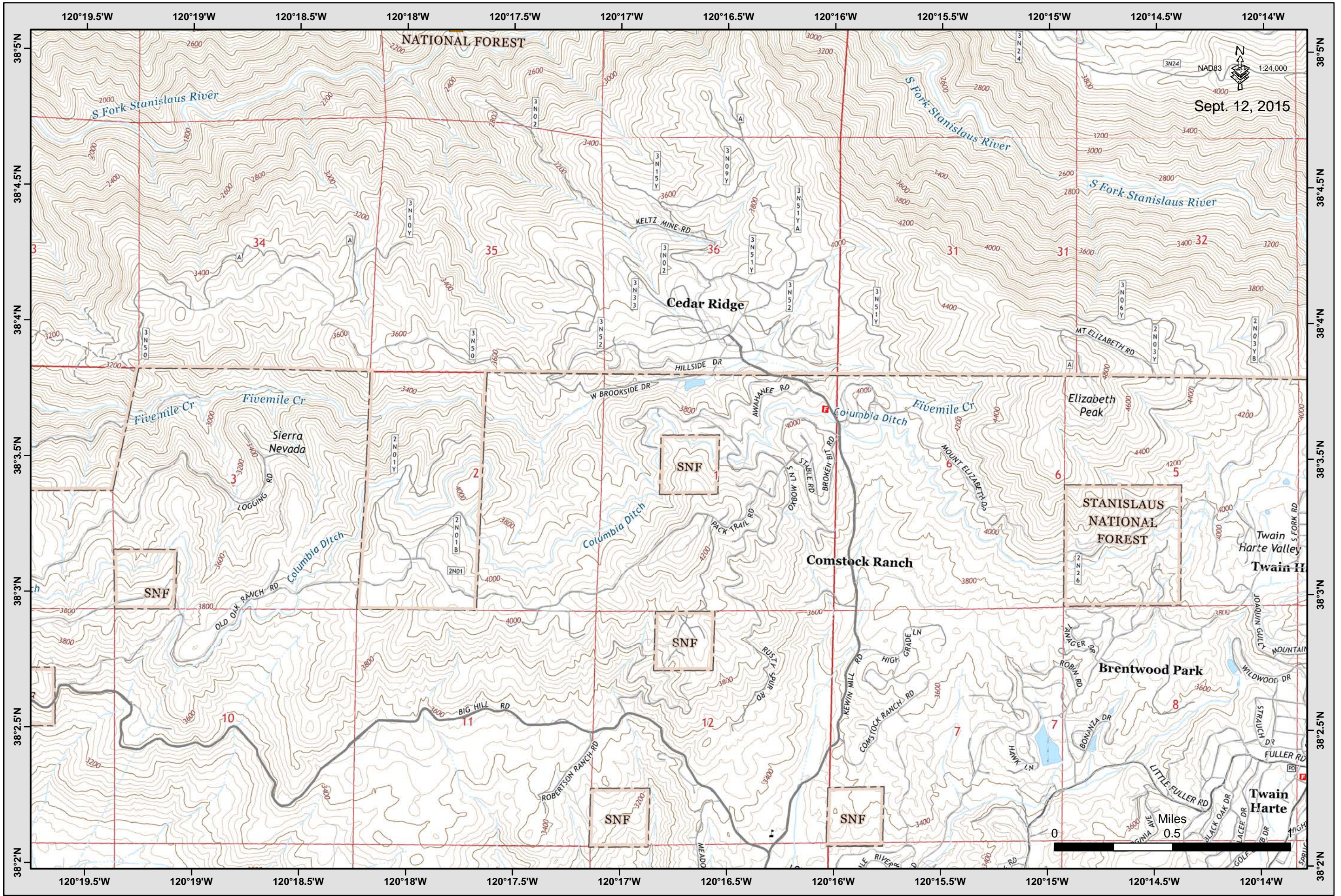


- Branch Break
- Division Break
- Drop Point
- Staging Area
- Water Source
- Known Mine Hazards
- Aviation Check Point
- Uncontrolled Fire Edge
- Completed Dozer Line
- Completed Line
- Management Action Point
- Planned Fire Line
- Proposed Dozer Line

# IAP Map

## Butte Incident

### CA-AEU-024918





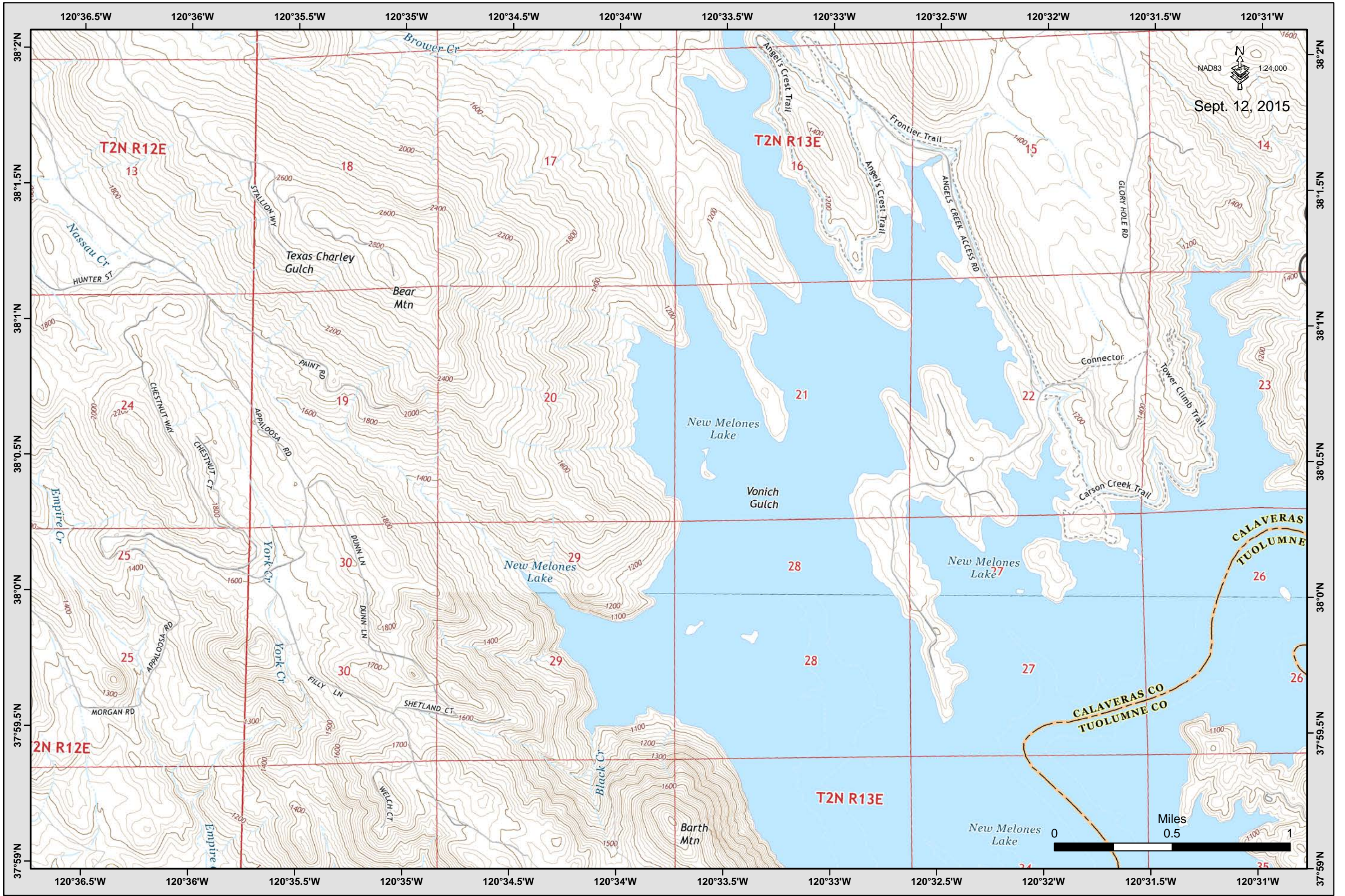


- Branch Break
- Division Break
- Drop Point
- Staging Area
- Water Source
- Known Mine Hazards
- Aviation Check Point
- Uncontrolled Fire Edge
- Completed Dozer Line
- Completed Line
- Management Action Point
- Planned Fire Line
- Proposed Dozer Line

# IAP Map

## Butte Incident

### CA-AEU-024918







Branch Break

Division Break

Drop Point

Staging Area

Water Source

Known Mine Hazards

Aviation Check Point

Uncontrolled Fire Edge

Completed Dozer Line

Completed Line

Management Action Point

Planned Fire Line

Proposed Dozer Line

# IAP Map Butte Incident CA-AEU-024918





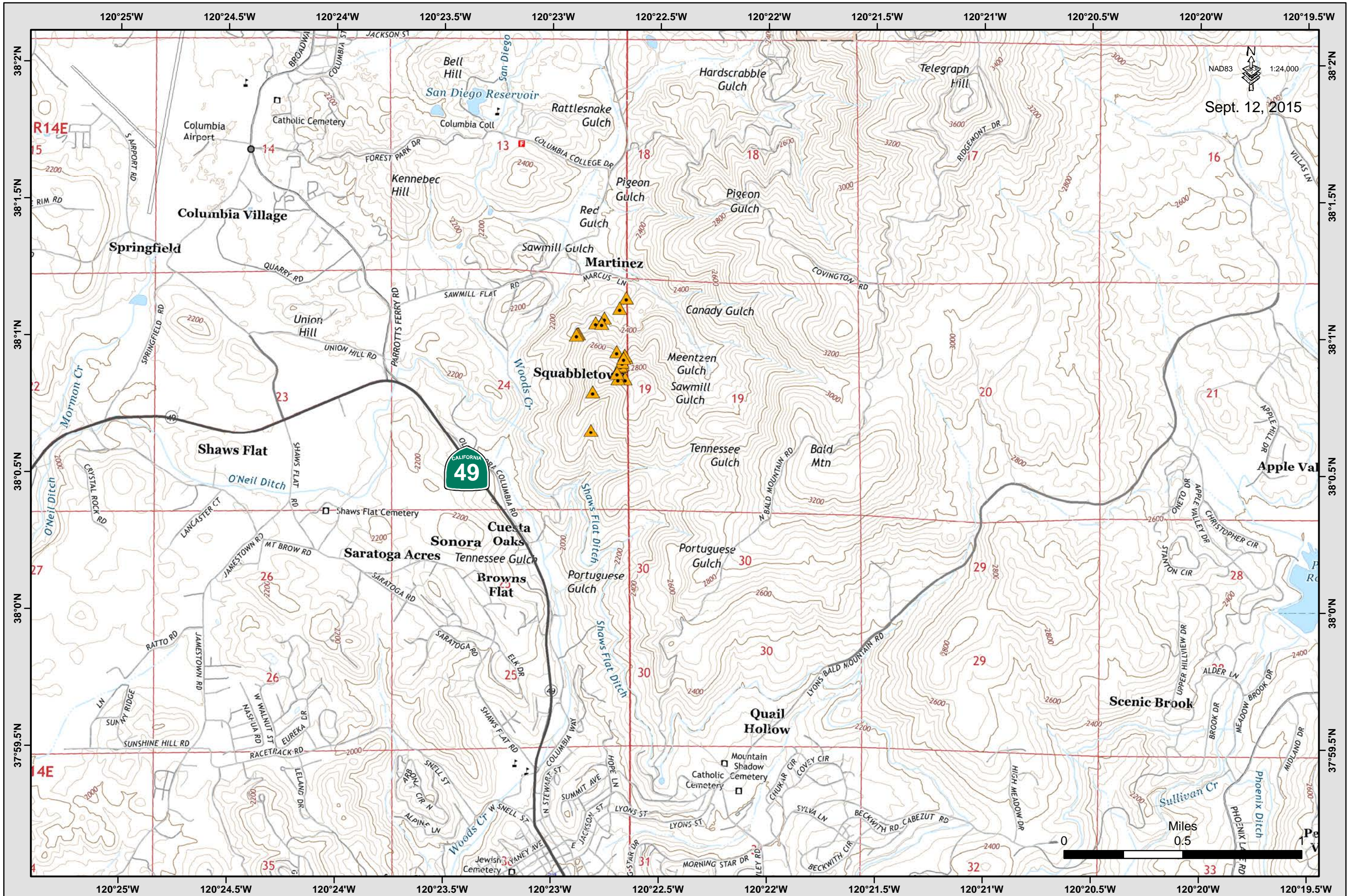


- Branch Break
- Division Break
- Drop Point
- Staging Area
- Water Source
- Known Mine Hazards
- Aviation Check Point
- Uncontrolled Fire Edge
- Completed Dozer Line
- Completed Line
- Management Action Point
- Planned Fire Line
- Proposed Dozer Line

# IAP Map

## Butte Incident

### CA-AEU-024918



Sept. 12, 2015



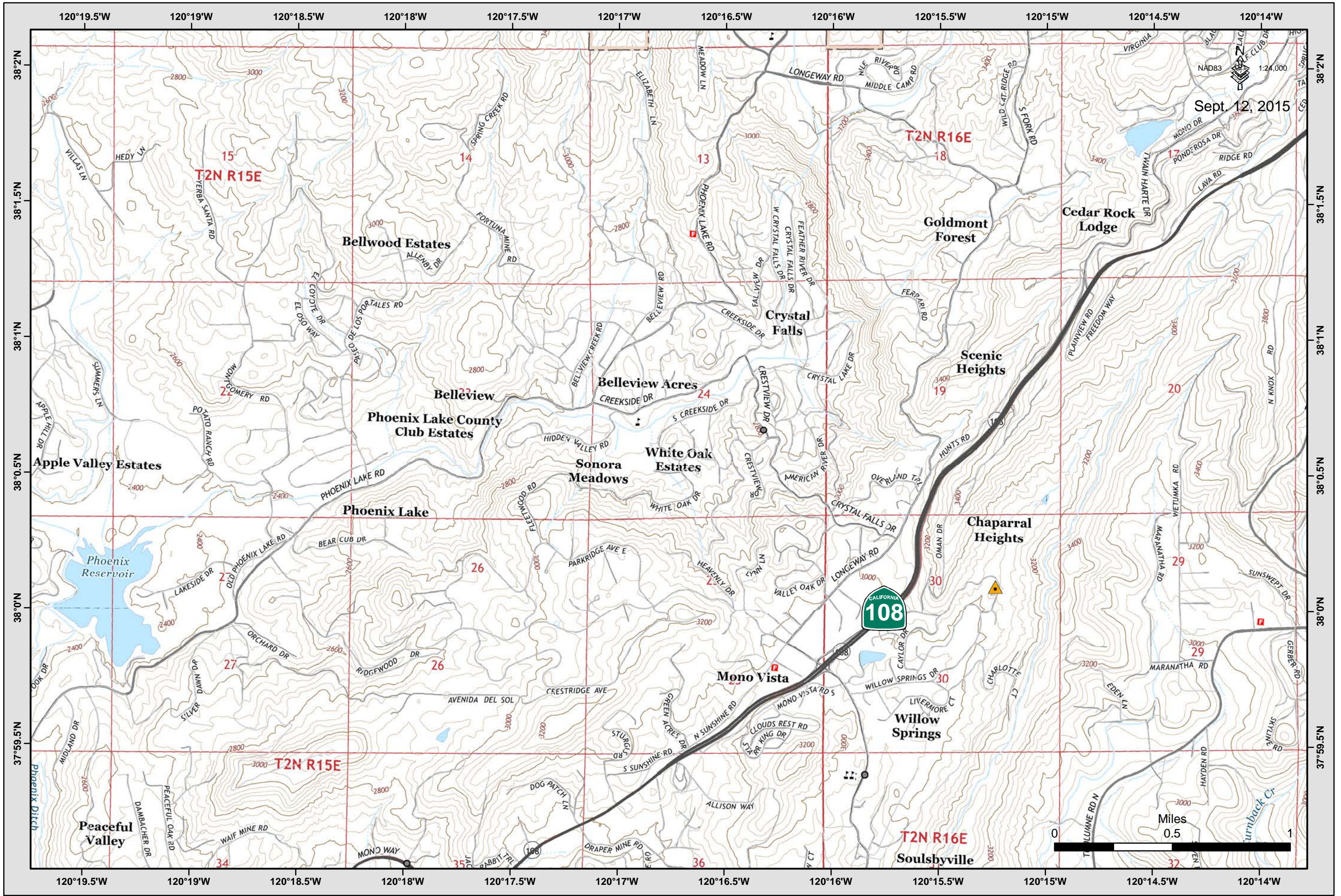


- Branch Break
- Division Break
- Drop Point
- Staging Area
- Water Source
- Known Mine Hazards
- Aviation Check Point
- Uncontrolled Fire Edge
- Completed Dozer Line
- Completed Line
- Management Action Point
- Planned Fire Line
- Proposed Dozer Line

# IAP Map

## Butte Incident

### CA-AEU-024918





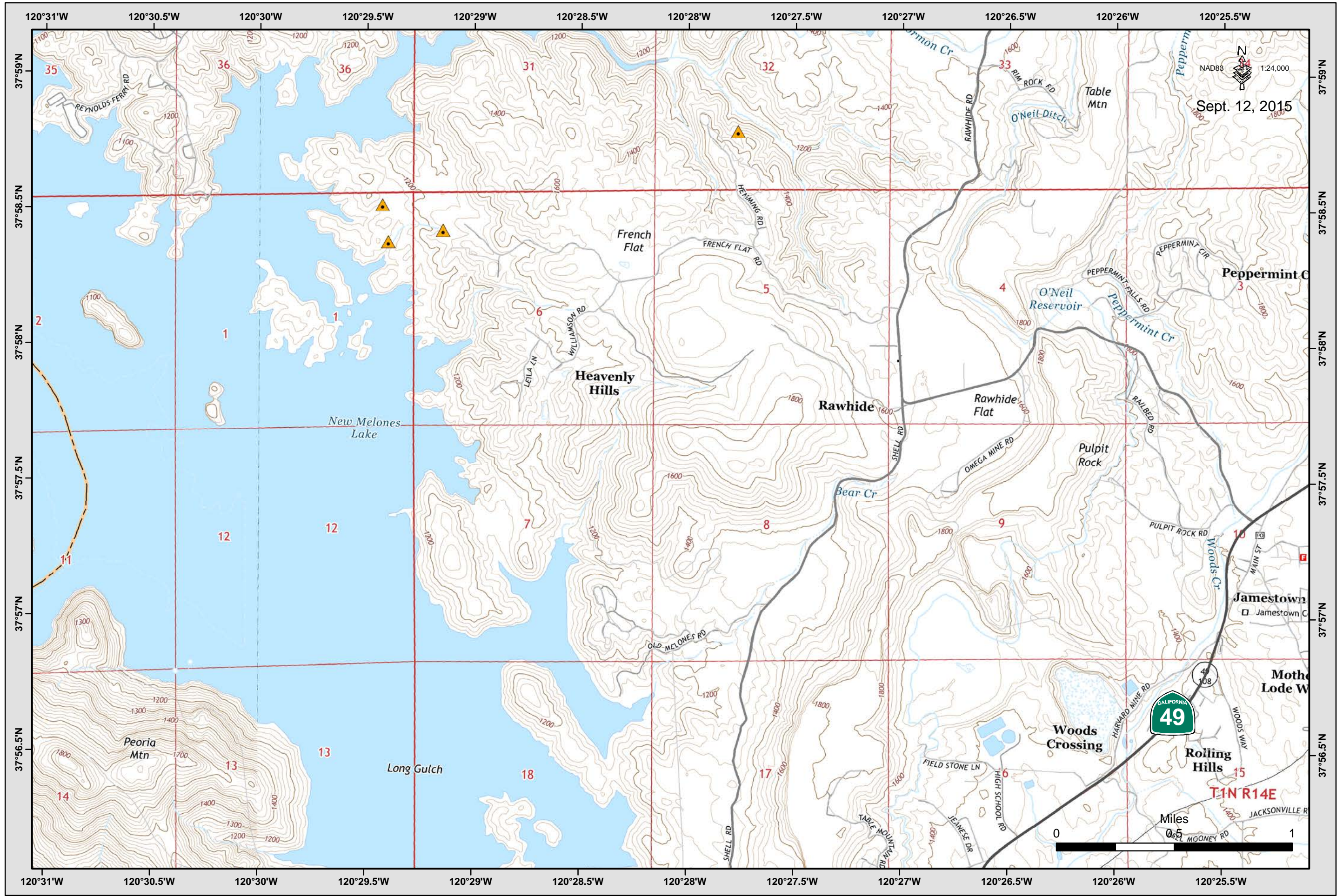


- Branch Break
- Division Break
- Drop Point
- Staging Area
- Water Source
- Known Mine Hazards
- Aviation Check Point
- Uncontrolled Fire Edge
- Completed Dozer Line
- Completed Line
- Management Action Point
- Planned Fire Line
- Proposed Dozer Line

# IAP Map

## Butte Incident

### CA-AEU-024918





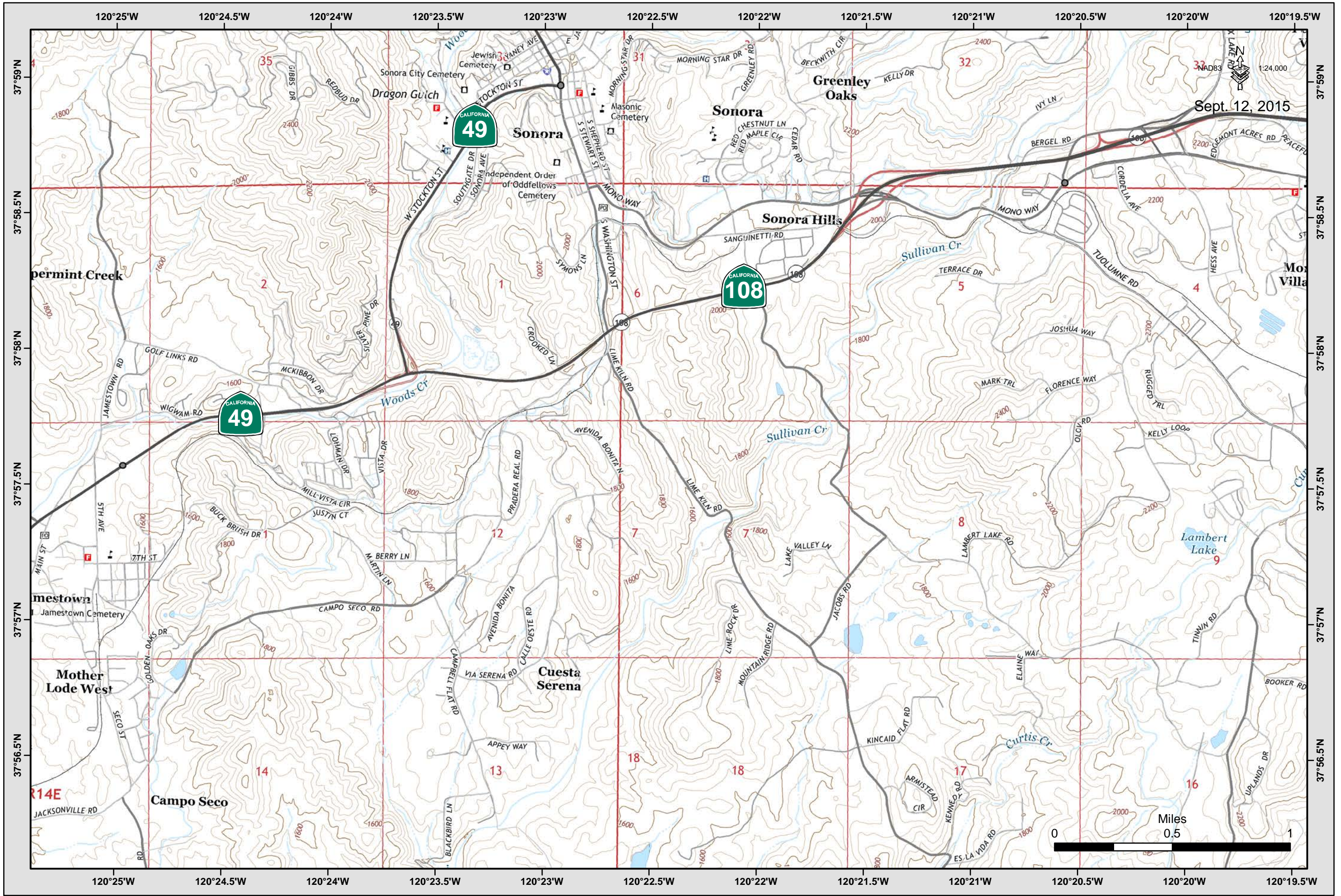


- Branch Break
- Division Break
- Drop Point
- Staging Area
- Water Source
- Known Mine Hazards
- Aviation Check Point
- Uncontrolled Fire Edge
- Completed Dozer Line
- Completed Line
- Management Action Point
- Planned Fire Line
- Proposed Dozer Line

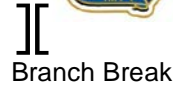
# IAP Map

## Butte Incident

### CA-AEU-024918







Branch Break



Division Break



Drop Point



Staging Area



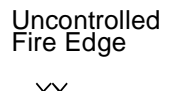
Water Source



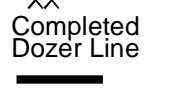
Known Mine Hazards



Aviation Check Point



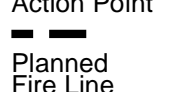
Uncontrolled Fire Edge




Completed Dozer Line



Completed Line



Management Action Point



Planned Fire Line



Proposed Dozer Line



Proposed Dozer Line



Proposed Dozer Line



Proposed Dozer Line



Proposed Dozer Line



Proposed Dozer Line

# IAP Map Butte Incident CA-AEU-024918

