



ELECTRA INCIDENT UPDATE

Date: 7/11/2022 Time: 7:00AM



@CALFIREAEU



@CALFIRE_AEU

Information Line: (530) 647-5218



Media Line: (530) 683-5229



Incident Website: www.fire.ca.gov/incidents

INCIDENT FACTS

Incident Start Date: July 4, 2022		Incident Start Time: 3:44 p.m.
Incident Type: Wildland Fire		Cause: Under Investigation
Incident Location: Electra Road X Hwy 49, Jackson, Amador County		
CAL FIRE Unit: Amador – El Dorado AEU		
Unified Command Agencies: CAL FIRE, Amador County Sheriff's Office, Calaveras County Sheriff's Office		
Size: 4,478 Acres	Containment: 85%	Expected Full Containment: July 16, 2022
First Responder Fatalities: 0		First Responder Injuries: 1
Civilian Fatalities: 0		Civilian Injuries: 0
Structures Threatened: 452	Structures Destroyed: 0	Structures Damaged: 0

CURRENT SITUATION

Situation Summary:	Hot and dry weather conditions and lowering daytime relative humidities caused increase smoldering in stump holes and heavy fuels. Firefighters continue to mop-up and reinforce control lines while suppression repair strategies are implemented. The fire information and media phones numbers have changed and are listed above.
Evacuation Orders: Amador County  Calaveras County 	Areas within the fire perimeter remains closed. All other evacuation orders have been reduced to warnings. For additional information for your area, please visit the links below or scan the QR code. Amador County: The area within the fire perimeter remains closed and under an evacuation order. Communities under evacuation orders have been reduced to warnings. Please visit www.bit.ly/AmadorCountyEvacMap for more information. Calaveras County: Evacuation Orders remain in place for the following zones: CCU-E024-A, CCU-E051-B Visit: community.zonehaven.com to view the Calaveras OES evacuation map Any questions regarding Zonehaven can call 211.

Evacuation Warnings:	<p>Amador County: Evacuation Warnings are in place for the following areas: Amador Lane, Canyon View Drive, Fig Tree Lane, Timber Ridge Road, Dunshee Road, Gold Strike Road, Clinton Bar Road, and part of Ponderosa Way. Please visit www.bit.ly/AmadorCountyEvacMap for more information.</p> <p>Calaveras County: Evacuation Warnings are in place for the following zones: ZONES: CCU-E024-D, CCU-E026-A, CCU-E051-C, CCU-E051-D, CCU-E52-D</p>			
Evacuation Center(s):	<p>Amador County: All shelters have closed.</p> <p>Calaveras County: All shelters have closed.</p>			
Food Spoilage:	<p>Calaveras County: There will be a food spoilage disposal located at the Wilseyville Transfer Station 4598 Blizzard Mine Road. Wilseyville, CA 95257</p>			
Emergency Alert:	<p>Sign up for emergency alerts to be notified of any warnings, advisories, or evacuation orders in your area!</p> <p style="text-align: center;">Calavaras County OES: Amador County CodeRED:</p> <div style="display: flex; justify-content: space-around; align-items: center;">   </div>			
Road Closures:	<p>Amador County: There are no longer any road closures within Amador County.</p> <p>Calaveras County: There are no longer any road closures within Calaveras County.</p> <p>For additional information visit Quickmap.dot.ca.gov</p>			
Animal Evac. Center(s):	<p>Amador County: Large and small animal shelter, Laughton Ranch, 90 Clinton Rd, Jackson, CA 95642.</p> <p>Calaveras County: All animal evacuation shelters have closed.</p>			
RESOURCES ASSIGNED				
Engines: 83	Water Tenders: 25	Helicopters: 6	Hand Crews: 33	Dozers: 8
Total Personnel: 1,218				
Cooperating Agencies: Amador County, Calaveras County, Amador FPD, BLM, CAL OES, CALGUARD, CHP				

To learn more about wildfire preparedness visit: www.readyforwildfire.org

###