



ELECTRA INCIDENT UPDATE

Date: 7/8/2022 Time: 7:00AM



@CALFIREAEU



@CALFIRE_AEU

Information Line: (916) 597- 0228



Media Line: (209) 680 - 6595



Incident Website: www.fire.ca.gov/incidents

INCIDENT FACTS

Incident Start Date: July 4, 2022		Incident Start Time: 3:44 p.m.
Incident Type: Wildland Fire		Cause: Under Investigation
Incident Location: Electra Road X Hwy 49, Jackson, Amador County		
CAL FIRE Unit: Amador – El Dorado AEU		
Unified Command Agencies: CAL FIRE, Amador County Sheriff's Office, Calaveras County Sheriff's Office		
Size: 4,428 Acres	Containment: 65%	Expected Full Containment: July 18, 2022
First Responder Fatalities: 0		First Responder Injuries: 1
Civilian Fatalities: 0		Civilian Injuries: 0
Structures Threatened: 891	Structures Destroyed: 0	Structures Damaged: 0

CURRENT SITUATION

Situation Summary:	The Electra Fire activity was minimal overnight. Overall fire behavior was diminished due to the success of the firing operations that have burned out a few of the large remaining green pockets and islands.
Evacuation Orders: Amador County  Calaveras County 	<p>Amador County: South of Butte Mountain Road continuing to Hwy 88 and Mt. Zion, west of Hwy 88 and Hwy 26, north of Hwy 26, and east of Hwy 49.</p> <p>Please visit www.bit.ly/AmadorCountyEvacMap for more information.</p> <p>Calaveras County: Evacuation orders are in place for CCU-E051-B, CCU-E052-C, CCU-E024-A, CCU-E026-A, CCU-E025-B.</p> <p><u>The Evacuation Orders for the following zones have been lifted.</u> CCU-E049-A, CCU-E050-A, CCU-E, 051-A, CCU-E052-B.</p> <p>The evacuation order for all residences off Montgomery Lane has been lifted.</p>
Evacuation Orders Continued:	<p>The Calaveras County Office of Emergency Services has implemented Zonehaven for identifying evacuation order and warning zones. Any questions regarding Zonehaven can call 211.</p> <p>www.community.zonehaven.com</p> <p>Visit https://oes.calaverasgov.us/ to view the Calaveras OES evacuation map.</p>

<p>Evacuation Warnings:</p>	<p>Amador County: The community served by Lower Clinton Road and Butte Mountain Road, the area east of Tabeaud Road and Hwy 88 to Hwy 26, north of Mokelumne River.</p> <p>Please visit www.bit.ly/AmadorCountyEvacMap for more information.</p> <p>Calaveras County: Zones CCU-E002-A, CCU-E003-A, CCU-E004-A, CCU-E005, CCU-E006, CCU-E007=B, CCU-E008-A, CCU-E024-B, CCU-E025-A, CCU-E026-B, CCU-E027, CCU-E028, CCU-E029, CCU-E030, CCU-E031, CCU-E032, CCU-E033-A, CCU-E034-B, CCU-E035-B, CCU-E036-B, CCU-E037-B</p>
<p>Evacuation Center(s):</p>	<p>Amador County: Italian Picnic Grounds, 581 CA-49, Sutter Creek, CA 95685</p> <p>Calaveras County: The Calaveras County Evacuation Shelter has moved from the San Andreas Town Hall to Calaveras County Mountain Oak School, 150 Old Oak Road, San Andreas, CA 95249</p>
<p>Emergency Alert:</p>	<p>Sign up for emergency alerts to be notified of any warnings, advisories, or evacuation orders in your area!</p> <div style="display: flex; justify-content: space-around; align-items: center;"> <div style="text-align: center;"> <p>Calavaras County OES:</p>  </div> <div style="text-align: center;"> <p>Amador County CodeRED:</p>  </div> </div>
<p>Road Closures:</p>	<p>Amador County: Eastbound Electra Road at Hwy 49. Tabeau Road at Amador Lane. Tabeau Road at Ponderosa Lane. Tabeau Road from East Clinton Road to Arrowhead Road. The areas north of these new rod closures have been reduced to a warning.</p> <p>Calaveras County: Highway 26 is closed at Montgomery Lane to Upper Dorray Road.</p> <p>For additional information visit Quickmap.dot.ca.gov</p>
<p>Animal Evac. Center(s):</p>	<p>Amador County: Large and small animal shelter, Amador County Fairgrounds, 18621 Sherwood St, Plymouth, CA 95669. Large and small animal shelter, Laughton Ranch, 90 Clinton Rd, Jackson, CA 95642</p> <p>Calaveras County: 2465 Gun Club Road, Angels Camp, CA 95222 (209) 736-2561 901 Jeff Tuttle Drive, San Andreas, CA 95249 (209) 754-6866</p>

RESOURCES ASSIGNED

Engines: 201

Water Tenders: 48

Helicopters: 15

Hand Crews: 59

Dozers: 35

Total Personnel: 2,179

Cooperating Agencies: Amador County, Calaveras County, Amador FPD, BLM, CAL OES, CALGUARD, CHP, USFS, Amador Water Agency

To learn more about wildfire preparedness visit: www.readyforwildfire.org

###