



ELECTRA INCIDENT UPDATE

Date: 7/9/2022 Time: 7:00PM



@CALFIREAEU



@CALFIRE_AEU

Information Line: (916) 597- 0228



Media Line: (209) 680 - 6595



Incident Website: www.fire.ca.gov/incidents

INCIDENT FACTS

Incident Start Date: July 4, 2022		Incident Start Time: 3:44 p.m.	
Incident Type: Wildland Fire		Cause: Under Investigation	
Incident Location: Electra Road X Hwy 49, Jackson, Amador County			
CAL FIRE Unit: Amador – El Dorado AEU			
Unified Command Agencies: CAL FIRE, Amador County Sheriff's Office, Calaveras County Sheriff's Office			
Size: 4,478 Acres	Containment: 80%	Expected Full Containment: July 16, 2022	
First Responder Fatalities: 0		First Responder Injuries: 1	
Civilian Fatalities: 0		Civilian Injuries: 0	
Structures Threatened: 452	Structures Destroyed: 0	Structures Damaged: 0	

CURRENT SITUATION

Situation Summary:	Fire activity on the Electra Fire was minimal with smoldering in stump holes and large downed fuels. Firefighters continue to mop-up and reinforce control lines while suppression repair strategies are implemented.
Evacuation Orders: Amador County  Calaveras County 	<p>Area within the fire perimeter remains closed. All other evacuation orders have been reduced to warnings. For additional information for your area, please visit the links below or scan the QR code.</p> <p>Amador County: The area within the fire perimeter remains closed and under evacuation order. Communities under evacuation orders have been reduced to warnings. Please visit www.bit.ly/AmadorCountyEvacMap for more information.</p> <p>Calaveras County: Evacuation Orders remain in place for the following zones: CCU-E024-A, CCU-E051-B Visit: community.zonehaven.com to view the Calaveras OES evacuation map Any questions regarding Zonehaven can call 211.</p>
Evacuation Warnings:	<p>Amador County: Evacuation Warnings are in place for the following areas: Amador Lane, Canyon View Drive, Fig Tree Lane, Timber Ridge Road, Dunshee Road and part of Ponderosa Way, south side of Highway 88 and Highway 26 from Gold Strike Road and Clinton Bar Road</p> <p>Please visit www.bit.ly/AmadorCountyEvacMap for more information.</p>

Evacuation Warnings Cont.	Calaveras County: Evacuation Warnings are in place for the following zones: ZONES: CCU-E024-D, CCU-E026-A, CCU-E051-C, CCU-E051-D, CCU-E52-D			
Evacuation Center(s):	Amador County: Italian Picnic Grounds, 581 CA-49, Sutter Creek, CA 95685 Calaveras County: The Calaveras County Evacuation Shelter has moved from the San Andreas Town Hall to Calaveras County Mountain Oak School, 150 Old Oak Road, San Andreas, CA 95249 Sunday, July 10th the American Red Cross will have 2 Distribution areas for clean up kits for those that were in the evacuation areas. Highway 26 and Ridge Road - 9:00 AM - 1:00 PM Hwy 26 Mokelumne Hill, Elementary parking lot 2:00 PM - 6:00 PM			
Emergency Alert:	Sign up for emergency alerts to be notified of any warnings, advisories, or evacuation orders in your area! <div style="display: flex; justify-content: space-around;"> <div style="text-align: center;"> Calaveras County OES:  </div> <div style="text-align: center;"> Amador County CodeRED:  </div> </div>			
Road Closures:	Amador County: There are no longer any road closures within Amador County. Calaveras County: There are no longer any road closures within Calaveras County. For additional information visit Quickmap.dot.ca.gov			
Animal Evac. Center(s):	Amador County: Large and small animal shelter, Amador County Fairgrounds, 18621 Sherwood St, Plymouth, CA 95669. Large and small animal shelter, Laughton Ranch, 90 Clinton Rd, Jackson, CA 95642 Calaveras County: 2465 Gun Club Road, Angels Camp, CA 95222 (209) 736-2561 901 Jeff Tuttle Drive, San Andreas, CA 95249 (209) 754-6866			
RESOURCES ASSIGNED				
Engines: 136	Water Tenders: 28	Helicopters: 8	Hand Crews: 34	Dozers: 110
Total Personnel: 1782				
Cooperating Agencies: Amador County, Calaveras County, Amador FPD, BLM, CAL OES, CALGUARD, CHP, USFS, Amador Water Agency				

To learn more about wildfire preparedness visit: www.readyforwildfire.org

###